

**TEXAS WATER DEVELOPMENT BOARD
REQUEST FOR RESEARCH AND PLANNING FUNDS
BY THE NORTH TEXAS MUNICIPAL WATER
DISTRICT ON BEHALF OF THE REGION C WATER
PLANNING GROUP**

SUBMITTED ON JUNE 11, 2008

Prepared by Freese and Nichols, Inc. on behalf of the Region C Water Planning Group

**TEXAS WATER DEVELOPMENT BOARD
REQUEST FOR RESEARCH AND PLANNING FUNDS
FOR THE REGION C WATER PLANNING GROUP
JUNE 2008**

Table of Contents

Table of Contents	i
Application Checklist	ii
I. General Information	1
II. Planning Information	5
III. Written Assurances	6
IV. Proof of Notification	7
Exhibit I. Task and Expense Budget	
Exhibit II. Time Schedule	
Exhibit III. Written Assurances	
Exhibit IV. Detailed Scopes of Work and Justifications for Projects	
Exhibit V. Resumes of Proposed Project Staff	
Exhibit VI. Public Notice	
Exhibit VII. Public Comments	

Application Instruction Sheet

I. GENERAL INFORMATION

- ☑ 1. Legal name of applicant(s).
- ☑ 2. Regional Water Planning Group
- ☑ 3. Authority of law under which the applicant was created.
- ☑ 4. Applicant's official representative, Name, Title, Mailing address, Phone number, Fax number, if available, E-mail Address, and Vendor ID Number.
- ☑ 5. Is this application in response to a Request for Proposals published in the Texas Register? Yes ☑ No ☐
- ☑ 6. If yes to No. 5 above, list document number and date of publication of the Texas Register.
- ☑ 7. Total proposed planning cost.
- ☑ 8. Cash contribution to the study.
- ☑ 9. List source of cash contribution, explanation of source of local cash contribution.
- ☑ 10. Total grant funds requested from the Texas Water Development Board.
- ☑ 11. Detailed statement of the purpose for which the money will be used.
- ☑ 12. Detailed description of why state funding assistance is needed.
- ☑ 13. Identify potential sources and amounts of funding available for implementation of viable solutions resulting from proposed planning.

II. PLANNING INFORMATION

- ☑ 14. A detailed scope of work for proposed planning.
- ☑ 15. A task budget for detailed scope of work by task. *Example is attached.*
- ☑ 16. An expense budget for detailed scope of work by expense category. *Example is attached.*
- ☑ 17. A time schedule for completing detailed scope of work by task.
- ☑ 18. Specific deliverables for each task in scope of work.
- ☑ 19. Method of monitoring study progress.
- ☑ 20. Qualifications and direct experience of proposed project staff.

III. WRITTEN ASSURANCES

Written assurance of the following items:

- ☑ Proposed planning does not duplicate existing projects;
- ☑ Implementation of viable solutions identified through the proposed planning will be diligently pursued and identification of potential sources of funding for implementation of viable solutions;
- ☑ If a grant is awarded, written evidence that local matching funds are available for the proposed planning must be provided when the contract is executed.

IV. PROOF OF NOTIFICATION

- ☑ Proof of notification – *To be provided.*

For developing or revising regional water plans, eligible applicants requesting funds to develop or revise regional water plans must, not less than 30 days before board consideration of the application, provide notice that an application for planning assistance is being filed with the executive administrator by:

- (1) publishing notice once in a newspaper of general circulation in each county located in whole or in part in the regional water planning area; and
- (2) mailing notice to each mayor of a municipality with a population of 1,000 or more or which is a county seat and that is located in whole or in part in the regional water planning area, to each county judge of a county located in whole or in part in the regional water planning area, to all districts and authorities created under Texas Constitution, Article III, §52, or Article XVI, §59, located in whole or in part in the regional water planning area based upon lists of such water districts and river authorities obtained from Texas Commission on Environmental Quality, and all regional water planning groups in the state.

The notice must include the following:

- name and address of applicant and applicant's official representative;
- brief description of the proposed planning area;
- purpose of the proposed planning;
- Texas Water Development Board Executive Administrator's name and address; and
- statement that any comments on the proposed planning must be filed with the applicant and the Texas Water Development board Executive Administrator within 30 days of the date on which the notice is mailed or published.

I. GENERAL INFORMATION

1. Legal name of applicant(s).

North Texas Municipal Water District

2. Regional Water Planning Group.

Region C

3. Authority of law under which the applicant was created.

The North Texas Municipal Water District was created by virtue of Article VI, Section 59 of the Texas Constitution as a Conservation and Reclamation District.

4. Applicant's official representative, Name, Title, Mailing address, Phone number, Fax number, if available, E-mail Address, and Vendor ID number.

Mr. James M. Parks
Executive Director
North Texas Municipal Water District
P.O. Box 2408
Wylie, Texas 75098
Phone – 972/442-5405
Fax – 972/295-6440
E-mail – jparks@ntmwd.com
Vendor ID – 17560042586.000

5. Is this application in response to a Request for Proposals published in the Texas Register?

Yes No

6. If yes to No. 5 above, list document number and date of publication of the Texas Register.

Texas Register Volume 33, Number 7, Pages 1191-1464, published February 15, 2008.

7. Total proposed planning cost.

Base Funding Request

Task 1.	Planning Area Description	\$40,300
Task 2.	Population and Water Demand Projections	\$171,070
Task 3.	Evaluation of Existing Water Supply	\$173,770
Task 4.	Identification of Water Needs and Selection of Strategies (WMSs)	\$389,420
Task 5.	Impacts of WMSs on Water Quality	\$12,800
Task 6.	Conservation and Drought Management	\$14,360
Task 7.	Consistency with Long-Term Protection of Natural Resources	\$10,000

Task 8.	Unique Reservoir/Stream Segments and Legislative Rec.	\$30,470
Task 9.	Water Infrastructure Funding	\$48,790
Task 10.	Adoption of Plan and Public Participation	\$438,710
Total Base Funding Request		\$1,329,690

Additional Funding Request

Task 2.e-2.o	Detailed Update of Population and Demand Projections	\$122,920
Task 3.k-3.m	Meet with Wholesale Water Providers	\$120,210
Task 4.m-4.n	Interaction with Other Studies	\$50,080
Task 4.o	Survey of WUGs on Proposed Plan	\$51,710
Task 4.p	Review Implementation Issues	\$157,880
Task 4.q	Additional Yield from Existing Reservoirs and Sedimentation Impact/Mitigation Study	\$230,010
Task 4.r	Saline Water Study	\$135,970
Task 4.s	County-Wide Studies	\$329,360
Task 10.	Additional Public Outreach	\$91,120
Total Additional Funding Request		\$1,289,260

Total of Base and Additional Funding Requests **\$2,618,950**

8. Cash contribution to the study.

No cash contributions.

9. List source of cash contribution, explanation of course of local cash contribution.

Not applicable.

10. Total grant funds requested from the Texas Water Development Board.

Same as 7 above.

11. Detailed statement of the purpose for which the money will be used.

The purpose of the requested funding is to prepare the 2011 Region C Water Plan. The updated water plan is intended to address changed conditions since the completion of the 2006 Plan. Region C has experienced significant changed conditions in terms of population, water demands, and water management strategies. Public outreach is an important component of the planning process. Region C has had a proactive public outreach program and wishes to strengthen this aspect of the planning effort. It is imperative that the Region C Water Planning Group address these changed conditions to maintain the quality and integrity of the plan and the planning process.

12. Detailed description of why state funding assistance is needed.

Base Funding Request

The Legislature has mandated that the regional water plans be updated every five years. The Region C Water Planning Group is expected to produce its next plan by January

2011. The Legislature has allocated funding for a portion of this effort and is expected to allocate additional funding in 2009 to provide the funds necessary to complete the 2011 regional water plans. It is appropriate for the TWDB to award funds to the Region C Water Planning Group to enable them to meet the state-mandated requirements.

The Region C Water Planning area accounts for about 25 percent of the state's population. Region C includes a number of the fastest growing cities in the state and in the nation. The increasing water needs for the growing population need to be studied. In addition, the western side of Region C has also experienced a significant growth in water needs for mining purposes (Barnett Shale). Some entities have changed their preferred water management strategies and the Region C Water Planning Group needs to consider these adjustments. These changed conditions warrant state funding to further investigate the water needs for the region and the strategies to meet these needs.

For the regional water planning projects, it is appropriate to request state funding dollars designated for the development of the regional water plans.

The regional water planning process has proved to be a useful tool for Region C water suppliers. The process has increased cooperative efforts in the region and helped suppliers focus on appropriate water management strategies.

The TWDB proposed a budget for each region. To properly prepare an updated plan for Region C, funding beyond the original proposed budget is required. Region C is experiencing significant changes in population, water demands (municipal, mining, and power), and preferred water management strategies. Exhibit IV includes a more detailed discussion of why the proposed Region C budget for basic services for a task exceeds the TWDB proposed base funding.

Additional Funding Request

In addition, Region C would like to strengthen the 2011 Plan with the additional tasks, which are presented below in priority order:

Priority	Task	Description	Additional Cost to Overall Budget
1	3.k-3.m	Meetings with Wholesale Water Providers	\$120,210.00
2	4.o	Survey of WUGs on Proposed Plan	\$51,710.00
3	2.e-2.o	Detailed Update of Population and Demand Projections	\$122,920.00
4	4.q	Additional Yield from Existing Reservoirs and Sedimentation Impact/Mitigation Study	\$230,010.00
5	4.p	Review Implementation Issues	\$157,880.00
6	4.r	Saline Water Study	\$135,970.00
7	4.s-4.w	County-Wide Studies	\$329,360.00
8	4.m-4.n	Interaction with Other Studies	\$50,080.00
9	10.h-10.j	Additional Public Outreach	\$91,120.00

The Region intends to seek matching funding for some of these optional tasks from water providers in the region and will notify the TWDB if such funding becomes available. The justification for the proposed additional funding is discussed below.

Priority 1 – Tasks 3.k through 3.m – Meetings with Wholesale Water Providers. Face-to-face meetings with wholesale water providers has proven beneficial to the Region C water planning effort in previous plans. The Planning Group would like to meet with wholesale water providers and a few major water user groups to discuss current supplies, current treatment/raw water conveyance capacities, changes in preferred water management strategies, potential customers, and other topics. This optional task will improve communication and result in a better overall plan for the region.

Priority 2 – Task 4.o – Survey of WUGS on the Proposed Plan. To maintain communication with the Water User Groups and Wholesale Water Providers, the RCWPG would like to send information packages to the entities explaining the adjustments to population and demand projections, if any, and seeking information on current water supplies and potential water management strategies.

Priority 3 – Tasks 2.e through 2.o – Detailed Update of Population and Demand Projections. The population in parts of Region C appears to be growing at a faster pace than previously projected. Additional funding would be used to perform a more in-depth population and demand survey, reviewing population projections from other sources in addition to those prepared by the TWDB. The data would be provided to water user groups in the region to seek their input. In addition, the Region C Water Planning Group would like to meet with several of the large regional water providers to get more information on changes in customer base, water needs, service areas, and other related topics. The Planning Group has found these in person meetings to be very effective in developing population and demand projections for previous plans.

Priority 4 – Task 4.q – Additional Yield from Existing Reservoirs and Sedimentation Impact/Mitigation Study. The special study on additional yield from existing reservoirs will help assure that supplies available from existing sources are fully utilized. The sedimentation impact and mitigation aspect of this study will help to preserve the yield of existing supplies. This addresses repeated public input during development of previous plans.

Priority 5 – Task 4.p – Review Implementation Issues. The Implementation Issues Study will address specific implementation issues affecting Region C management strategies and seek ways to address those issues.

Priority 6 – Task 4.r – Saline Water Study. Region C has significant saline water resources in Lake Texoma and the Red River. The study of saline water looks at costs and other issues in the utilization of existing saline supplies. This addresses public input from the 2006 Plan that encourages use of saline water resources over other alternatives and attempts to address issues limiting that use.

Priority 7 – Tasks 4.s-4.w – County-Wide Studies. The specific county-wide studies address issues in development of regional supply systems in the less urbanized, rapidly growing parts of Region C.

Priority 8 – Tasks 4.m through 4.n – Interaction with Other Studies. Interregional coordination is important to Region C, particularly with our neighboring regions with whom Water User Groups and Wholesale Water Providers are split. In addition a number of current supplies and potentially feasible water management strategies are located in neighboring regions. Interregional communication is necessary to produce a plan that can be easily adopted into the state water plan. This task also includes incorporation of information from the Task Force on Region C water supply as it becomes available.

Priority 9 – Tasks 10.h through 10.j – Additional Public Outreach. The Region C Water Planning Group believes in the public participation element in regional water planning. To increase public participation, the RCWPG would like to produce a video showcasing water management strategies, opportunities for public input, and changed conditions. In addition, the RCWPG is interested in expanding the speaker's bureau to include updating the presentation materials as the planning progresses through 2011. The Planning Group would like to produce quarterly newsletters, instead of semiannual. The newsletters are an effective way to keep the public, water user groups, and water providers informed of the most recent activities of the planning group.

13. Identify potential sources and amounts of funding available for implementation of viable solutions resulting from proposed planning.

In general, the majority of funding for Region C water supply projects has come from Region C water suppliers. Additional funds have come from federal participation, state loans, and state participation funds. Implementation of the projects covered in the proposed 2011 Region C Water Plan will likely be financed primarily from Region C water suppliers, with assistance from TWDB loans and state participation.

II. PLANNING INFORMATION

14. A detailed scope of work for proposed planning.

The scope of work for each project may be found in Exhibit IV.

15. A task budget for detailed scope of work by task.

The task budget for each project may be found in Exhibit I.

16. An expense budget for detailed scope of work by expense category.

The expense budget for each project may be found in Exhibit I.

17. A time schedule for completing detailed scope of work by task.

The time schedule for completing each project may be found in Exhibit II.

18. Specific deliverables for each task in scope of work.

The deliverables for each task may be found in the Detailed Scope of Work in Exhibit IV.

19. Method of monitoring study progress.

The progress of each project will be monitored using the monthly progress reports that will be submitted to the Texas Water Development Board along with the monthly invoice.

20. Qualification and direct experience of proposed project staff.

The Region C Water Planning Group approved the consultant team of Freese and Nichols, Inc., Alan Plummer Associates, Inc., Chiang, Patel and Yerby, Inc. and Cooksey Communications, Inc. Freese and Nichols will be the lead consultant. This team has worked together with the Region C Water Planning Group since the planning group was established. The resumes for the consultants are included in Exhibit V.

III. WRITTEN ASSURANCES

Written assurance of the following items:

- **Proposed planning does not duplicate existing projects.**
See Exhibit III.
- **Implementation of viable solutions identified through the proposed planning will be diligently pursued and identification of potential sources of funding for implementation of viable solutions.**
See Exhibit III.
- **If a grant is awarded, written evidence that local matching funds are available for the proposed planning must be provided when the contract is executed.**
See Exhibit III.

IV. PROOF OF NOTIFICATION

The North Texas Municipal Water District provided notice with regard to this application requesting funds for regional water planning as follows:


- (1) publishing notice once in a newspaper of general circulation in each county located in whole or in part in the regional water planning area; and
- (2) mailing notice to each mayor of a municipality with a population of 1,000 or more or which is a county seat and that is located in whole or in part in the regional water planning area, and to each county judge of a county located in whole or in part in the regional water planning area, to all districts and authorities created under Texas Constitution, Article III, §52, or Article XVI, §59, located in whole or in part in the regional water planning area based upon lists of such water districts and river authorities obtained from Texas Commission on Environmental Quality, and all regional water planning groups in the state.

The notice included the following:

- name and address of applicant and applicant’s official representative;
- brief description of the proposed planning area;
- purpose of the proposed planning;
- Texas Water Development Board Executive Administrator’s name and address; and
- statement that any comments on the proposed planning must be filed with the applicant and the Texas Water Development board Executive Administrator within 30 days of the date on which the notice is mailed or published.

The North Texas Municipal Water District has included information regarding the public notice for the public meeting on the grant application and scope of work in Exhibit VI. Exhibit VI includes the following:

- A copy of the notice published in the newspapers
- Publisher’s affidavits
- A copy of the notice sent to each mayor of a municipality with a population of 1,000 or more or which is a county seat and that is located in whole or in part in the regional water planning area, and to each county judge of a county located in whole or in part in the regional water planning area
- A copy of the mailing list to which the material was sent.

Submitted By: 
JAMES M. PARKS, Chairman
Administrator
Region C Water Planning Group

Date: June 11, 2008

EXHIBIT I

TASK AND EXPENSE BUDGETS

EXHIBIT I

TASK AND EXPENSE BUDGETS

Region C is experiencing a significant number of changed conditions in recent population estimates, population projections, recent water demands, water use projections, and preferred recommended strategies. These are issues that need to be studied and addressed for the 2011 Plan. In working with the various Water User Groups and Wholesale Water Providers since the completion of the 2006 Plan, the Region C Water Planning Group has told these entities that the population and demand projections would be thoroughly reviewed for the 2011 Plan.

In addition, public participation continues to be an area of strong interest of the Region C Water Planning Group. The Region C Water Planning Group has a strong desire to maintain and increase contact with the Water User Groups in the region. The following task and expense budgets account for the changed conditions in the region and the increased interest in public participation.

TASK BUDGET

Task	Description	Region C Proposed Budget	TWDB Proposed Base Budget	Region C Less TWDB Base Budget
	Basic Services			
0	Scope of Services	\$ 0.00	\$ 0.00	\$ 0.00
1	Description of the Region	\$ 40,300.00	\$ 10,000.00	\$ 30,300.00
2	Current and Projected Population and Demand Data	\$ 171,070.00		
3	Evaluation of Current Supplies	\$ 173,770.00	\$ 242,670.00	\$ 504,390.00
4	Water Management Strategies	\$ 389,420.00		
5	Impacts of Selected Strategies	\$ 12,800.00		
6	Water Conservation and Drought Management	\$ 14,360.00	\$ 10,000.00	\$ 4,360.00
7	Description of Consistency with Long-Term Protection	\$ 10,000.00	\$ 10,000.00	\$ 0.00
8	Unique Stream Segments, Unique Reservoir Sites, Issues	\$ 30,470.00	\$ 15,000.00	\$ 15,470.00
9	Infrastructure Financing Recommendations	\$ 48,790.00	\$ 67,600.00	(\$ 18,810.00)
10	Adoption of Plan and Public Participation	\$ 438,710.00	\$ 282,320.00	\$ 156,390.00
	TOTAL BASIC SERVICES	\$ 1,329,690.00	\$ 637,590.00	\$ 692,100.00

TASK BUDGET, CONTINUED

Task	Description	Region C Proposed Budget	TWDB Proposed Base Budget	Region C Less TWDB Base Budgets
	<i>Additional Scope Items</i>			
2.e-2.o	<i>More detailed analysis of available data, including mining projections; meetings with regional WWPs; prepare and send survey of recommended revisions; prepare request for revisions</i>	\$ 122,920.00		\$ 122,920.00
3.k-3.m	<i>Update contract information; meet with up to 25 WWPs and WUGs</i>	\$ 120,210.00		\$ 120,210.00
4.m-4.n	<i>Coordination with neighboring regions and interaction with other studies</i>	\$ 50,080.00		\$ 50,080.00
4.o	<i>Survey WUGs on proposed plan</i>	\$ 51,710.00		\$ 51,710.00
4.p	<i>Study of Implementation Issues</i>	\$ 157,880.00		\$ 157,880.00
4.q	<i>Study of Additional Yield from Existing Reservoirs and Sedimentation Impact/Mitigation</i>	\$ 230,010.00		\$ 230,010.00
4.r	<i>Saline Water Study</i>	\$ 135,970.00		\$ 135,970.00
4.s-4.w	<i>Additional County-Specific Studies</i>	\$ 329,360.00		\$ 329,360.00
10.h-10.j	<i>Publish video on Region C water planning; additional work on speakers' bureau; additional newsletters</i>	\$ 91,120.00		\$ 91,120.00
	TOTAL ADDITIONAL TASK ITEMS	\$ 1,289,260.00		\$ 1,289,260.00
	TOTAL BUDGET REQUEST	\$ 2,618,950.00		\$ 1,981,360.00

EXPENSE BUDGET

Category	Total Budget for Basic Tasks	Total Budget of Additional Tasks	Total Budget
Salary and Wages ¹			
Fringe ²			
Travel	\$ 1,500.00		\$ 1,500.00
Other Expenses ³	\$ 8,000.00		\$ 8,000.00
Subcontractor	\$ 1,320,190.00	\$ 1,289,260.00	\$2,609,450.00
Overhead ⁴			
Profit			
Total	\$ 1,329,690.00	\$ 1,289,260.00	\$2,618,950.00

¹ Salaries is defined as the cost of salaries of engineers, draftsmen, stenographers, surveymen, clerks, laborers, etc., for the time directly chargeable to this contract.

² Fringe is defined as the cost of social security contributions, unemployment, excise and payroll taxes, employment compensation insurance, retirement benefits, medical and insurance benefits, sick leave, vacation, and holiday pay applicable thereto.

³ Other Expenses is defined to include expendable supplies, communications, reproduction, postage, and costs of public meetings.

⁴ Overhead is defined as the cost incurred in maintaining a place of business and performing professional services similar to those specified in this contract. These costs shall include the following:

- Indirect salaries, including the portion of the salary of principals and executives that is allocable to general supervision;
- Indirect salary fringe benefits;
- Accounting and legal services related to normal management and business operations;
- Travel costs incurred in the normal course of overall administration of the business;
- Equipment rental;
- Depreciation of furniture, fixtures, equipment and vehicles;
- Dues, subscriptions, and fees associated with trade, business, technical, and professional organizations;
- Other insurance;
- Rent and utilities; and
- Repairs and maintenance of furniture, fixtures, and equipment.

⁵The totals listed under Freese and Nichols include the expenses for Freese & Nichols, Alan Plummer Associates, Chiang, Patel & Yerby, and Cooksey Communications.

EXHIBIT II
TIME SCHEDULE

EXHIBIT II

TIME SCHEDULE FOR PROPOSED PROJECTS REGION C

The schedule provided below is based on the assumption that all of the tasks associated with the base funding request and additional funding request are approved by the Texas Water Development Board. The schedule may be adjusted based on the final tasks selected by the Texas Water Development Board.


EXHIBIT III
WRITTEN ASSURANCES

EXHIBIT III

WRITTEN ASSURANCES

1. Written assurance that the proposed planning does not duplicate existing projects.


The proposed projects for Region C described in this application do not duplicate existing projects. The projects will incorporate available information from existing plans, including the *2006 Region C Water Plan* developed in the last round of regional water planning. The projects are responsive to guidance and requirements developed by the Texas Water Development Board for the development of a regional water plan.



JAMES M. PARKS, Chairman
Administrator
Region C Water Planning Group
June 11, 2008

2. Written assurance that implementation of viable solutions identified through the proposed planning will be diligently pursued and identification of potential sources of funding for implementation of viable solutions.


The North Texas Municipal Water District will diligently pursue the implementation of viable solutions identified through the proposed planning to the extent that North Texas Municipal Water District involvement is consistent with the regional plan, is appropriate for the recommended strategy and in areas where the District has the authority to participate. Most viable solutions identified through the proposed planning will be wholly or partially the responsibility of other Region C water suppliers and water users.



JAMES M. PARKS, Chairman
Administrator
Region C Water Planning Group
June 11, 2008

3. Written assurance that if a grant is awarded, written evidence that local matching funds are available for the proposed planning must be provided when the contract is executed.

If a project stating that matching funds are available is approved for study, the North Texas Municipal Water District will diligently pursue written documentation attesting to the amount of matching funds and the source of those funds.



JAMES M. PARKS, Chairman
Administrator
Region C Water Planning Group
June 11, 2008

EXHIBIT IV

**DETAILED SCOPES OF WORK
AND JUSTIFICATION FOR PROJECTS**

EXHIBIT IV

DETAILED SCOPE OF WORK REGION C WATER PLANNING GROUP

Task 1. Description of the Region

The objective of this task is to update the description of the region in the *2006 Region C Water Plan*. The text describing changed conditions needs to be updated. New studies completed since the 2006 Plan need to be added. Budget and scope for this task will involve limited effort with minimal changes to tables and figures.

The proposed budget for this task exceeds the base funding proposed by TWDB because the Region is unusually populous and complex. Section 1 in the *2006 Region C Water Plan* is 85 pages long and includes substantial information on economic activity, water uses, current sources of supply, water providers, and existing water plans that will require updating and revision. In addition, maintaining a list of previous planning efforts in the region has been an important part of Region C's efforts to date, and this information must be updated.

Tasks Required to Meet the TWDB's Basic Requirements:

1.a Review the January 2006 Region C Water Plan and the January 2007 Texas Water Plan. Acquire any new documents that should be added to the bibliography developed for the previous Region C Water Plan. Documents to be acquired include:

- State, regional, and local water plans
- Water conservation plans
- Drought contingency plans
- Available plans for agricultural, municipal, industrial, and commercial water users
- Water availability plans or models
- Groundwater management plans for groundwater conservation districts
- Other existing water data.

Develop an updated list of plans, provide it to the Region C Water Planning Group and to cities and other significant water suppliers in Region C, and request information on other plans from the water planning group and the suppliers. Prepare a final bibliography of Region C water plans. Make the documents available for review upon request at the Freese and Nichols' office in Fort Worth.

1.b Update in Chapter 1 of the plan, including the following:

- Population estimates (census, state demographer, North Central Texas Council of Governments)
- Wholesale water providers
- Most recent Texas Commission on Environmental Quality (TCEQ) 303(d) list

- Economic data
- Hydrologic and climate data
- Other water related studies
- Water use data, including major demand centers
- Data on agricultural and natural resources, including threats due to quantity and/or quality problems related to supply
- Updated water conservation and drought contingency plans
- Water supply sources
- Add a description of the recent increase in oil and gas exploration in the region
- Add a summary of water audit information collected by the Texas Water Development Board (TWDB).

I.c Prepare an updated Chapter 1 of Region C Plan, incorporating the information developed for the memorandum described above.

Total Base Funding Requested..... \$ 40,300.00

Task 1 Deliverable: updated Chapter 1

Task 2. Current and Projected Population and Water Demand Data for the Region

The goal of Task 2 is to update population and demand projections based on changed conditions. The Texas Water Development Board (TWDB) will not be developing new population or water demand projections for the 2011 regional water plans, except for the demand associated with steam electric power demands. Region C expects that a number of water user groups will request adjustments to the population and water demand projections. Mining demands need to be updated to reflect increased use associated with the increased oil and gas development that was not reflected in the 2006 Plan. Therefore, this task will involve reviewing and updating population and demand projections for a number of water user groups (WUGs), as well as mining water demand projections and projected water demands for steam electric power.

The proposed budget for Tasks 2 through 5 exceeds the TWDB based funding for the region because of the magnitude of changed conditions in the region. For the development of population and demand data, Region C has seen growth considerably greater than was projected in the *2006 Region C Water Plan* in several areas (including Parker, Wise and Ellis Counties). Before the *2006 Region C Water Plan* was completed, Region C had already received requests for changes to projections from 73 water user groups Table 2.20 on Page 2.31 of the plan). Requests for changes have continued since then. The approach with base funding is to send the current projections to all suppliers and to request their input on changes. Since the requests for changes will seldom come in the format required by

TWDB, considerable effort is required from the Region C consultants to request changes in the proper format.

List of entities with anticipated demand review and/or revisions:

- All municipal WUGs in Region C
- All wholesale water providers (WWPs) in Region C
- All steam electric power WUGs in Region C
- Mining WUGs in Denton, Ellis, Grayson, Parker, Tarrant, and Wise Counties

Tasks Required to Meet the TWDB's Basic Requirements:

2.a Distribute population and water use projections from the previous Region C Plan:

- i) Obtain from TWDB a list of water user groups and wholesale water providers not included in the *2006 Region C Water Plan* that now meet criteria for inclusion in planning.
- ii) Prepare a TWDB population, water demand, current supply, and recommended water management strategy information package from the *2006 Region C Water Plan* for distribution to Region C entities, including the following:
 - Counties
 - Cities with TWDB projections
 - Wholesale water providers
 - Other water suppliers designated as WUGs by TWDB
 - Groundwater Conservation Districts
 - Councils of Government
 - County Agricultural Extension Agents

Prepare a cover letter describing the data and asking for any suggested revisions to the data and justifications for those revisions as specified in TWDB guidance.

- iii) Review the proposed package with the Region C Water Planning Group, and mail it to the listed entities.
- iv) Make up to two follow-up phone calls to entities whose survey responses are not received.

2.b Prepare request for revisions to *2006 Regional Water Plan* projections:

- i) Review suggested revisions. Collect data required to back up revision requests as specified in TWDB guidance.
- ii) Incorporate revised projections of water use for steam electric power generation prepared by the Texas Water Development Board. The Region C Water Planning Group expects that the proposed steam electric demand projections will be provided broken down by county and basin. Review these projections in light of known plans for steam electric power generation in the region.
- iii) Assemble information developed from the special studies: Ellis County, Johnson County, southeast Tarrant County, and southwest Dallas County Study and the

Parker-Wise County Study. Assemble input from county-wide meetings held in other counties.

- iv) Review possible revisions to TWDB data with the Region C Water Planning Group. For any revisions they approve, prepare a draft memorandum summarizing the TWDB population and water demand information and any revisions the Region C Water Planning Group wants to recommend to TWDB. Provide documentation for the recommended changes pursuant to TWDB guidance. Review the draft memorandum with the Region C Water Planning Group.
 - v) Evaluate and incorporate comments from the Region C Water Planning Group. Upon approval of the memorandum by the regional water planning group, submit it to the Texas Water Development Board for comments and approval of proposed changes. Meet with TWDB once to discuss the proposed changes.
- 2.c Review the updated population and demand projections entered into the TWDB database by the TWDB.
- 2.d Prepare an updated Chapter 2 of the Region C Plan, incorporating the information developed for the memorandum described above and responding to comments from the TWDB.

Task 2 Tasks Requested of TWDB Additional Funds:

- 2.e *Collect and review current estimates of population developed by the North Central Texas Council of Governments, the U.S. Census and the state demographer for Region C and for counties and cities in Region C.*
- 2.f *Obtain information from TWDB and water suppliers related to historical numbers of retail connections for Region C water suppliers other than cities. (This information will serve as a surrogate for population data for these entities).*
- 2.g *Collect and review projections of population for Region C cities and counties from the North Central Texas Council of Governments, the state demographer, the Texas Water Development Board (2006 Region C Water Plan) and other sources (where known).*
- 2.h *Based on findings in subtasks 2e-h, develop revised population projections and integrate into subtask 2.b.*
- 2.i *Obtain data on per capita municipal water use from 2001 through 2006 from the Texas Water Development Board (in the format of the previous TWDB WUGSUMM and HISTMUN reports, if possible). Review the WUGSUMM and HISTMUN reports and analyze any significant inconsistencies by reviewing underlying reports from the WUGs to the TWDB. Send proposed revisions to the data to the TWDB, with a memorandum explaining the revisions.*
- 2.j *Review projections of per capita municipal water use from the 2006 Region C Water Plan with recent TWDB data and revise projections as appropriate.*

- 2.k *Review recent TWDB data on mining water use in Region C, projections of mining use from the 2006 Region C Water Plan, projections of mining use in intervening reports prepared for TWDB, information on potential mining use in the region and other data. Develop recommended revised projections of mining use for Region C.*
- 2.l *Review recent TWDB data on manufacturing, irrigation, and livestock water use in Region C, projections for these uses from the 2006 Region C Water Plan, and other data. Develop recommended revised projections of these uses for Region C.*
- 2.m *Meet with the following Regional Wholesale Water Providers to discuss proposed population and water use projections:*

- *Dallas Water Utilities*
- *Tarrant Regional Water District*
- *North Texas Municipal Water District*
- *City of Fort Worth*
- *Trinity River Authority*
- *Upper Trinity Regional Water District*
- *Greater Texoma Utility Authority*
- *Dallas County Park Cities Municipal Utility District*
- *City of Corsicana.*

Incorporate their recommendations into projections, as appropriate. Obtain data on their 2005 and 2006 water sales for use in planning.

2.n *(Replaces required Task 2.a.)*

- i) *Prepare a TWDB population and water use information package showing data from the 2006 Region C Water Plan, recent historical data, and recommended revisions to population and water use data for distribution to Region C entities, including the following:*

- *Counties*
- *Cities with TWDB projections*
- *Wholesale water providers*
- *Other water suppliers designated as WUGs by TWDB*
- *Groundwater Conservation Districts*
- *Councils of Government*
- *County Agricultural Extension Agents*
- *Entities with average day demands of 0.1 to 0.25 million gallons per day*

Prepare a cover letter describing the data and asking for any suggested revisions to the data and justifications for those revisions as specified in TWDB guidance.

- ii) *Review the proposed package with the Region C Water Planning Group, and mail it to the listed entities.*
- iii) *Make up to two follow-up phone calls to entities whose survey responses are not received.*

2.o *(Replaces required Task 2.b.) Prepare request for revisions to initial TWDB numbers:*

- i) *Review suggested revisions. Collect data required to back up revision requests as specified in TWDB guidance.*
- ii) *Review possible revisions to TWDB data with the Region C Water Planning Group. For any revisions they approve, prepare a draft memorandum summarizing the TWDB population and water demand information and any revisions the Region C Water Planning Group wants to recommend to TWDB. Provide documentation for the recommended changes pursuant to TWDB guidance. Review the draft memorandum with the Region C Water Planning Group.*
- iii) *Evaluate and incorporate comments from the Region C Water Planning Group. Upon approval of the memorandum by the regional water planning group, submit it to the Texas Water Development Board for comments and approval of proposed changes. Meet with TWDB twice to discuss the proposed changes.*

Total Base Funding Requested	\$ 171,070.00
Additional TWDB Funding Request – 2e to 2o (increase from base).....	\$ 122,920.00
Total Funding Requested.....	\$ 293,990.00

Task 2 Deliverables: updated Chapter 2

Task 3. Evaluation of Current Supplies

Task 3 focuses on updating water supplies in Region C based on changed conditions and requirements for the 2011 regional water plans. For the 2011 plans, analysis of surface water supplies must include the reporting of firm yield. Allocations of supply can be limited to safe yield supply, operational yield or other factors, upon written request and approval by the Texas Water Development Board (TWDB). Groundwater supplies must comply with Managed Available Groundwater (MAG) values as determined by the TWDB and Groundwater Management Areas, if this information is available. Groundwater Management Areas (GMA) 8, 11, and 12 cover the Region C Water Planning area and are responsible for determining the MAG values for each aquifer within their area. GMA 8 is the only area to have submitted the required information to the TWDB for inclusion in the 2011 regional water plans. GMA 8 has established desired future conditions for the Woodbine and Nacatoch aquifers in Region C. The TWDB is taking this information and developing the MAG values for the Planning Group to use in the 2011 Plan. For Region C, the MAG values for the remaining aquifers may not be available in time to be incorporated into the 2011 Plan. However if the remaining MAGs are submitted to the Region C Water Planning Group by the end of 2008, then the allocation of available groundwater to water user groups and wholesale water providers relying on these supplies will need to be updated.

The effort for this task includes updating allocations of supplies to water user groups and wholesale water providers based on new projects completed, changes in contracts, additional customers, changes in current sources, or other changed conditions.

The proposed budget for Tasks 2 through 5 exceeds the TWDB based funding for the region because of the magnitude of changed conditions in the region. Task 3.b below lists known changes for current supplies in Region C.

List of entities with anticipated demand review and/or revisions:

- All municipal water user groups (WUGs) in Region C
- All Wholesale Water Providers (WWPs) in Region C
- All steam electric power WUGs in Region C
- Mining WUGs in Denton, Ellis, Grayson, Parker, Tarrant, and Wise Counties

Tasks Required to Meet the TWDB's Basic Requirements:

3.a Prepare required requests for written authorization from TWDB to use supply amounts other than firm yield for water supply sources and to make adjustments from the WAM in order to utilize analyses previously conducted for the 2006 Region C Water Plan pursuant to 357.7(a)(3)(B).

3.b Update information on current supplies from the following sources known to have changed since the 2006 Region C Water plan was completed:

- Richland-Chambers Reservoir (Corsicana) – pipeline and pump station to be completed by 2010
- Richland-Chambers Reservoir (TRWD) - new volumetric survey
- Cedar Creek Reservoir – new volumetric survey
- Moss Lake – additional transmission and treatment capacity. New water rights.
- Lake Texoma (NTMWD) – additional pump station capacity by 2010
- Lake Texoma (NTMWD) – additional water rights by 2010
- Lake Texoma (TXU) – additional water rights by 2010
- Lake Terrell - no longer in use
- Lavon Lake – additional water rights by 2010
- Lake Ray Hubbard – additional water rights (temporary) by 2010
- Lake Ray Hubbard – new volumetric survey
- East Fork Water Supply Project of NTMWD – built
- Upper Sabine Water Supply of NTMWD – built
- Chapman reuse of UTRWD – permitted
- Lake Chapman (NTMWD, Irving and UTRWD) – new volumetric study
- Lake Fork (Dallas) – connected by 2010
- Lake Athens – existing reuse
- Run-of-the-river and local supplies – additional use for mining
- Groundwater – additional wells developed
- Richland-Chambers reuse – permitted and in part built by 2010
- TWDB managed available groundwater based on desired future conditions specified by the Groundwater Management Areas, as appropriate.

- Lewisville Lake - new volumetric survey (currently underway)
 - Ray Roberts Lake – new volumetric survey (currently underway)
 - Lake Fork Reservoir – TXU exercise of its water supply option
 - Lake Ray Hubbard – additional water right (application currently before TCEQ)
- 3.c Review any available information on water from current supplies developed since the previous Region C plan was completed.
- 3.d Allocate current supplies to water user groups and wholesale water providers.
- 3.e Obtain data on current reuse and desalination in Region C from TWDB and other sources. Contact entities that currently use these sources to verify information and obtain additional data on water supplied from these sources.
- 3.f Obtain the latest data on system and treatment capacities from TCEQ, TWDB and other sources. Review and update data on well production capacities for systems relying on groundwater.
- 3.g Prepare a revised draft memorandum summarizing current water supplies in Region C pursuant to 357.7(a)(3). Review the draft memorandum with the Region C Water Planning Group.
- 3.h Evaluate and incorporate comments from the Region C Water Planning Group. Upon approval of the memorandum by the water planning group, submit it to the Texas Water Development Board for comments. Meet with the TWDB once to discuss the memorandum.
- 3.i Populate the TWDB database with existing supply data.
- 3.j Prepare Chapter 3 of the Region C Plan, incorporating the information developed for the memorandum described above and responding to comments from the TWDB.

Task 3 Tasks Requested of TWDB Additional Funds:

- 3.k *Obtain data on existing water supply contracts from water user groups, wholesale water providers, and others.*
- 3.l *Meet with up to twenty major and local Wholesale Water Providers in Region C and up to five major water user groups with significant changed conditions (approximately 25 meetings). Items covered in the meeting will include:*
- *Review of current sources of supply from the 2006 Region C Water Plan.*
 - *Information on changes to current supplies.*
 - *Information on current water treatment capacity, well capacity, transmission system capacity, existing contracts and similar information.*
 - *Review of recommended water management strategies from the 2006 Region C Water Plan.*
 - *Input on current plans for development of additional supply, with emphasis on differences from the 2006 Region C Water Plan.*
 - *Current wholesale customers and plans for future wholesale customers.*
 - *Potential water supplies, preferred and alternative*
 - *Existing studies, including cost estimates of potential supplies*

- *Potential new customers*
- *Discussion of draft plan for the WWP.*
- *Alternative strategies the WWP wishes to include*
- *Any other information of use to the regional water planning group.*

3.m Review and update data based on survey results from 3.j, data from 3.k, and meetings from 3.l and make adjustments to supplies available from current sources as necessary. This may include analyses of yield using the Water Availability Model (WAM) and other sources when changed conditions make previous analyses obsolete.

Total Base Funding Requested	\$ 173,770.00
Additional TWDB Funding Request – 3k to 3m.....	\$ 120,210.00
Total Funding Requested.....	\$ 293,980.00

Task 3 Deliverable: updated Chapter 3

Task 4. Identification, Evaluation and Selection of Water Management Strategies Based on Need

The objective of Task 4 is to update water management strategies in the *2006 Region C Water Plan* and evaluate new strategies that may be identified for the 2011 water plan. As part of the 2011 Plan, the Regional Water Planning Group will be able to identify alternative water management strategies. All alternative strategies will be evaluated to the same level as recommended strategies. Also, capital and annual cost estimates for all strategies must be updated to second quarter 2007 dollars. The proposed budget for Tasks 2 through 5 exceeds the TWDB based funding for the region because of the magnitude of changed conditions in the region. Also, the region plans to include formal adoption of alternate water management strategies in the plan, as now allowed by TWDB regulations.

Table IV-1 shows the types of water management strategies that may need to be reevaluated due to changed conditions. All water user groups and wholesale water providers will be contacted to verify the recommended strategies in the 2006 regional water plan are still applicable and identify potential new strategies that the entity may be considering.

Table IV-1

Subtask	Changed Conditions	Water User Groups/Wholesale Water Providers	Funding Source (Base or Additional)
Updated cost estimates	Required revision and increase in costs	All WUGs and WWP	Base
Strategies to meet growth	Population and demand projections	Many WUGs and WWP – to be determined upon completion of survey in Task 2	Base
New strategies	Changes in preferred strategies	Unknown – to be determined upon completion of Tasks 2 and 3	Base
Revised strategies to address Managed Available Groundwater supply	New groundwater availability based on information provided by the Groundwater Management Area’s desired future conditions, if applicable	All WUGs and WWP currently using groundwater in an area with Desired Future Conditions set by the GMA	Base

Tasks Required to Meet the TWDB’s Basic Requirements:

- 4.a Prepare a preliminary comparison of existing supply and projected demand.
 - i) Pursuant to 357.7(a)(4), conduct a preliminary comparison of existing supply and projected demand for each Water User Group (WUG) and Wholesale Water Provider (WWP), using information developed in Tasks 2 and 3 above. Identify surpluses and shortages of supply based on existing supply availability and projected demands.
 - ii) Review the possible impact of commitments of water supplies to specific users on the surpluses and shortages of water supply.
 - iii) Prepare a draft memorandum summarizing the preliminary comparison of existing supply and projected demand in Region C pursuant to 357.7(a)(4). Review the draft memorandum with the water planning group.
 - iv) Evaluate and incorporate comments from the Region C Water Planning Group. Upon approval of the memorandum by the water planning group, submit it to the Texas Water Development Board (TWDB) for inclusion in the updated socioeconomic study that will be prepared by the TWDB.

- 4.b Review general policies for development and assessment of water management strategies used in the *2006 Region C Water Plan* with the Region C Water Planning Group.
- 4.c Review the general discussion of each type of water management strategy listed in 357.7(a)(7) with the Region C Water Planning Group. For each type, describe the applicability of the strategy in Region C and recommend specific strategies for further evaluation. The types of strategies listed in 357.7(a)(7) are:
- water conservation practices, including consideration of water loss audit information to be provided by the TWDB
 - drought management measures
 - reuse of wastewater
 - expanded use of existing supplies
 - system operation
 - conjunctive use of ground and surface water
 - reallocation of reservoir storage
 - voluntary redistribution of water resources
 - voluntary subordination of existing water rights
 - yield enhancement
 - improvement of water quality
 - new supply development
 - surface water resources
 - groundwater resources
 - brush control
 - precipitation enhancement
 - desalination
 - water right cancellation
 - aquifer storage and recovery
 - interbasin transfers
 - other measures.
- 4.d Incorporate changes to conservation and reuse water management measures based on input from the special studies on those issues.
- 4.e Incorporate changes to plans for Ellis, Parker, Wise, southeast Tarrant and southwest Dallas counties based on input from special studies for those counties.
- 4.f Review the list of feasible and recommended water management strategies for each WUG and WWP experiencing a shortage in the planning period from the *2006 Region C Water Plan* with the Region C Water Planning Group, and incorporate any changes or revisions. Consider the impact of environmental flows and bay and estuary flows adopted by the Bay and Basin Advisory Committees and Science Teams to the extent this information is available.
- 4.g Designate alternative strategies, as appropriate.
- 4.h Develop a plan for each Water User Group and Wholesale Water Provider based on the recommended water management strategies from the *2006 Region C Water Plan*, with changes as needed due to changed conditions.

- 4.i Develop information on per capita municipal water use in Region C with implementation of the proposed Region C Plan.
- 4.j Update all information on the cost of water management strategies incorporated in the 2006 Region C Water Plan (unit prices in second quarter 2002 dollars) to unit prices from second quarter 2007, per TWDB requirements.
- 4.k Prepare a draft of Chapter 4 of the Region C Water Plan describing the analyses discussed above. Review the draft with the Region C Water Planning Group. Evaluate and incorporate comments from the group.
- 4.l Populate the TWDB database with management strategy data.

Task 4 Tasks Requested of TWDB Additional Funds:

- 4.m *Meet up to 9 times with the consultants for Regions D, G, H, and I to coordinate regarding water needs and potential resources to meet these needs across regional boundaries.*
- 4.n *Review information provided by the Study Commission on Region C Water Supply, if any.*
- 4.o *Prepare a information package showing recommended population projections, recommended water demands, our understanding of current water supplies, and draft recommended water management strategies for the 2011 Region C Water Plan for distribution to Region C entities, including the following:*

- *Counties*
- *Cities with TWDB projections*
- *Wholesale water providers*
- *Other water suppliers designated as WUGs by TWDB*
- *Groundwater Conservation Districts*
- *Councils of Government*
- *County Agricultural Extension Agents*

Prepare a cover letter describing the data and asking for any suggested revisions to the information, particularly the draft recommended water management strategies.

Review the proposed package with the Region C Water Planning Group, and mail it to the listed entities.

Make up to two follow-up phone calls to entities whose survey responses are not received.

- 4.p *Review Region-Wide Implementation Issues and Develop Recommendations to Enhance Project Implementation*
 - *Input from Water Providers*
 - *Meet with up to eight major Region C water providers to get input on obstacles they face as they implement water supply strategies. Include discussions of the benefits of and concerns with a regional water supply development agency and issues in the development of out of state supplies for Region C.*

- *Analyze all Region C projects to supply over 5,000 acre-feet per year of additional water to determine current status (preliminary planning, planning, permitting, design, construction, complete). Determine possible implementation obstacles for each project. Possible obstacles include:*
 - *Interbasin transfer permitting issues*
 - *Uncertainty and variability of reuse laws*
 - *Need for protection of supplies*
 - *Financial issues*
 - *State participation in water conservation efforts*
 - *Uncertainties in environmental flow policies*
 - *Financing/funding issues*
 - *Legal/property acquisition*
 - *Inter-regional policy conflicts*
 - *Interstate conflicts*
 - *Other*
- *Development of Issues Papers*
 - *Based on previous Region C policy recommendations, input from water suppliers in Region C, and the results of the project analysis undertaken in task above, prepare draft issue papers on up to 8 obstacles to the implementation of water projects in Region C. The papers would describe the obstacles, indicate their impact on Region C water management strategies, and recommend legislative, regulatory, or other policy changes that could diminish obstacles to plan implementation.*
 - *Seek comments from water suppliers currently in the process of developing water management strategies and revise as appropriate. Present the issue papers to the Region C Water Planning Group and seek input.*
- *Development of Regional Agency and State Water Issues Papers*
 - *Develop an issue paper on the benefits and concerns with the development of a regional water supply agency for North Texas water supply development. Outline steps that might be taken to develop such an agency. Seek comments from major Region C water suppliers. Present the issue paper to the Region C Water Planning Group and seek input.*
 - *Develop an issue paper on the development of supplies for Region C originating from out of state water. Discuss opportunities and obstacles, and recommend actions that might assist with the development of such supplies.*
 - *Present issue papers to the RCWPG and seek input.*
 - *Include the information developed above and the issue papers in the 2011 Plan.*

4.q *Additional Yield from Existing Reservoirs and Sedimentation Impact/Mitigation Study*

- *Analysis of Lake Wright Patman*
 - *Based on previous studies, assemble information on the impacts of raising Lake Wright Patman, including information on the acreage inundated in the White Oak Creek Mitigation Area at various conservation pool elevations.*
 - *Develop a yield-elevation relationship for Lake Wright Patman with conservation storage extending to the top of flood storage, elevation 259.5.*

- *Meet with TPWD staff to discuss the level of inundation of the White Creek Mitigation Area that they would find acceptable. Discuss mitigation issues and impacts of raising the reservoir. Attempt to obtain written confirmation from TPWD on the maximum possible elevation that in their opinion does not create unacceptable impacts on the White Creek Mitigation Area and related mitigation levels.*
- *Analyze the operation of Lake Chapman and Lake Wright Patman with increased conservation storage as a system. (Only one elevation of Lake Wright Patman will be considered for system operations.)*
- *Analysis of Other Specified Reservoirs*
 - *Using the TCEQ WAM models, develop a relationship of storage and stand-alone yield for increasing the water conservation storage elevation by up to ten feet for the lakes listed below. For the purpose of the study, assume that consensus-based releases would apply when the water level is above currently-authorized impoundment. If area-capacity information is not readily available, develop approximate estimates for the study. The reservoirs to be studied include:*
 - *Red River Basin – Moss Lake, Texoma, Randell, Bonham*
 - *Trinity Basin – Ray Roberts, Bridgeport, Lewisville, Lavon, Weatherford, Grapevine, Eagle Mountain, Benbrook, Arlington, Joe Pool, Mountain Creek, Ray Hubbard, Bardwell, Navarro Mills, Cedar Creek, Richland-Chambers, Fairfield*
 - *Sulphur – Chapman, Wright Patman*
 - *Sabine – Tawakoni, Lake Fork*
 - *Neches – Palestine, Athens*
 - *Develop information on the feasibility of raising pool levels for reservoirs that offer more than 10,000 acre-feet per year in increased yield with a maximum 10-foot elevation increase. Include consideration of shoreline ownership, development around the lake, other conflicts, etc.*
 - *For the reservoirs that are determined to have significant additional supplies available, perform a preliminary analysis using available data regarding dam modifications that may be needed to raise water levels.*
- *Report Preparation*
 - *Update cost estimates for the Wright Patman project options, including the pipeline route.*
 - *Present study results to the RCWPG for input.*
 - *Include a summary of the study and the study results in the 2011 Region C Water Plan.*
- *Collect data on existing and past Natural Resources Conservation Service (NRCS) structures in watersheds of reservoirs used by Region C, including cost data on installation and maintenance.*
- *Identify other sediment control methods that are employed in Texas or that may be applicable to watersheds in Texas.*

- *Analyze sedimentation rates used in the 2006 Region C Water Plan. Develop a figure showing the sedimentation rates across the region. Identify five reservoir watersheds that could benefit from sediment control.*
- *Develop a sediment control plan for each of the 5 watersheds with cost estimates for each plan. Evaluate the potential impacts to watershed runoff for each control plan.*
- *Estimate the amount of sediment retained from the different control measures. Develop revised sedimentation rates, accounting for control measures, and estimate 2060 water yields for the 5 watersheds. Summarize the water saved with the sediment control plan for each watershed studied.*
- *Obtain information related to dredging activities, including costs. Prepare a typical cost estimate to dredge an existing reservoir. Compare dredging costs to costs for alternative sediment control methods and other water supply strategies recommended in the 2006 Region C Water Plan.*
- *Include a summary of this study and the study results in the 2011 Region C Water Plan.*

4.r Study on Use of Saline Water and Refinement of Costs

- *Data Collection*
 - *Identify the sources and the potential quantities, to the extent information is available, of surface water available to Region C with an elevated salt content that could be totally or partially treated to a quality making it suitable as a water supply. This includes water from the Red River, Lake Texoma, and Brazos River Basin.*
 - *Perform a survey of operating desalination treatment facilities (primarily in Texas) to gather information about the technology being applied, the quality of raw water being treated, the treatment performance, the concentrate disposal process, and the actual costs.*
 - *Determine the water quality characteristics of potential brackish water supplies (i.e., types of constituents that contribute to salt content; average, maximum, and minimum levels; and the variability). Also, assess the other constituents that may interfere with the desalination treatment process.*
 - *Determine the potential effects of introducing the salty or partially treated salty water into water supplies on the current potable water treatment processes.*
 - *Identify potential brackish groundwater supplies that could be used in Region C. Develop cost ranges to produce, treat and transport the brackish groundwater to up to three major demand centers. Identify specific regulatory and implementation issues associated with using brackish groundwater.*
- *Analysis of Concentrate Disposal*
 - *Document the concentrate disposal techniques that are being utilized and/or being researched that may have application to the Region C area.*
 - *Identify and assess the potential methods for disposal of the concentrate water (reject water). The methods would include such processes as*

discharging to high TDS streams within the area, injection wells, and up to three other techniques.

- *Determine the capital and operation and maintenance costs associated with treatment of the water and disposal of the concentrate.*
- *Identify the regulatory requirements to gain approvals for use of the salty surface water as a water supply source.*
 - *Develop a Path Forward implementation plan including identifying research and/or pilot studies required to develop the information required for implementation of a system to treat and deliver additional salty water for use in Region C.*
 - *Identify permitting requirements.*
 - *Include a summary of the study and the study results in the 2011 Region C Water Plan.*

4.s Cooke-Grayson County Study

- *Meet with up to 25 water user groups in Cooke and Grayson Counties, with up to 9 trips.*
 - *Discuss their projections of population and demand compared to projections in the 2006 Region C Water Plan.*
 - *Discuss their planned water management strategies.*
 - *Seek other input on water issues and management strategies.*
- *Analyze alternative approaches to developing a Cooke-Grayson County Water Supply System, including estimates of capital and operating costs. Develop a recommended system, including phasing.*
- *Develop a specific implementation plan for the Cooke-Grayson County System.*
- *Present the draft recommendations to water user groups in Cooke and Grayson Counties in a group forum. Obtain comments from the water user groups and revise the recommendations as appropriate.*
- *Present the draft recommendations to the RCWPG and seek input. Revise the recommendations as appropriate and include in the 2011 Region C Water Plan.*

4.1 Fannin County Study

- *Meet with up to 11 water user groups in Fannin County, with a maximum of 4 trips.*
 - *Discuss their projections of population and demand compared to projections in the 2006 Region C Water Plan.*
 - *Discuss their planned water management strategies.*
 - *Seek other input on water issues and management strategies for Fannin County.*
- *Analyze alternative approaches to the Fannin County Water Supply System, including estimates of capital and operating costs. Develop a recommended system with phasing.*
- *Develop a specific implementation plan for the Fannin County Water Supply System.*

- *Present the draft recommendations to water user groups in Fannin County in a group forum. Obtain comments from the water user groups involved and revise the recommendations as appropriate.*
- *Present the draft recommendations to the RCWPG and seek input. Revise the recommendations as appropriate and include in the 2011 Region C Water Plan.*

4.u *Freestone County Study*

- *Meet with up to 4 water user groups in Freestone County, with a maximum of 2 trips.*
 - *Discuss their projections of population and demand compared to projections in the 2006 Region C Water Plan.*
 - *Discuss their planned water management strategies.*
 - *Seek other input on water issues and management strategies for Freestone County.*
- *Analyze the impact of the Mid-East Texas Conservation District groundwater pumping policies on the groundwater supplies. Determine whether or not the future demands within the county can be met under these conditions. Develop alternative solutions, including surface water possibilities, if appropriate.*
- *Analyze alternative approaches to developing a Freestone County Water Supply System, including estimates of capital and operating costs. Develop a recommended system, including phasing.*
- *Develop a specific implementation plan for the Freestone County Water Supply System.*
- *Present the draft recommendations to water user groups in Freestone County in a group forum. Obtain comments from the water user groups involved and revise the recommendations as appropriate.*
- *Present the draft recommendations to the RCWPG and seek input. Revise the recommendations as appropriate and include in the 2011 Region C Water Plan.*

4.v *Navarro County Study*

- *Obtain and review the new master plan for the City of Corsicana.*
- *Compare the strategies in Corsicana's new master plan to strategies from the 2006 Region C Water Plan.*
- *Meet water user groups in Navarro and northern Freestone County with up to 6 trips to the area.*
 - *Discuss their projections of population and demand compared to projections in the 2006 Region C Water Plan.*
 - *Discuss their planned water management strategies.*
 - *Seek other input on water issues and management strategies for Navarro County.*
- *Analyze alternative approaches to developing a Navarro County Water Supply System, including estimates of capital and operating costs. Develop a recommended system, including phasing.*
- *Develop a specific implementation plan for the Navarro County Water Supply System.*

- Present the draft recommendations to water user groups in Navarro County in a group forum. Obtain comments from the water user groups involved and revise the recommendations as appropriate.
- Present the draft recommendations to the RCWPG and seek input. Revise the recommendations as appropriate and include in the 2011 Region C Water Plan.

4.w Kaufman County

- Meet with up to 8 water user groups in Kaufman County, with a maximum of 3 trips.
 - Discuss their projections of population and demand compared to projections in the 2006 Region C Water Plan.
 - Discuss their planned water management strategies.
 - Seek other input on water issues and management strategies for Kaufman County.
- Analyze alternative approaches to provide water to the northern portion of the county, including estimates of capital and operating costs. Develop a recommended system, including phasing. Include analysis of the alternative potential uses for Lake Terrell.
- Develop a specific implementation plan for strategies to serve Kaufman County.
- Present the draft recommendations to water user groups in Kaufman County in a group forum. Obtain comments from the water user groups involved and revise the recommendations as appropriate.
- Present the draft recommendations to the RCWPG and seek input. Revise the recommendations as appropriate and include in the 2011 Region C Water Plan.

Total Base Funding Requested	\$ 389,420.00
Additional TWDB Funding Request – 4m to 4n.....	\$ 50,080.00
Additional TWDB Funding Request – 4o.....	\$ 51,710.00
Additional TWDB Funding Request – 4p.....	\$ 157,880.00
Additional TWDB Funding Request – 4q.....	\$ 230,010.00
Additional TWDB Funding Request – 4r.....	\$ 135,970.00
Additional TWDB Funding Request – 4s to 4w.....	\$ 329,360.00
Total Funding Requested.....	\$ 1,344,430.00

Task 4 Deliverable: updated Chapter 4

Task 5. Impacts of Selected Water Management Strategies on Key Parameters of Water Quality and Impacts of Moving Water from Rural and Agricultural Areas

Task 5 considers the impact of water management strategies on water quality and the impact of moving water from areas of agricultural use. The effort incorporates changed conditions and new water management strategies in the 2011 Plan. The proposed budget for Tasks 2 through 5 exceeds the TWDB based funding for the region because of the magnitude of changed conditions in the region.

Tasks Required to Meet the TWDB’s Basic Requirements:

- 5.a Review the key water quality parameters for Region C used in the 2006 Region C Water Plan. Update baseline conditions for these parameters.
- 5.b Identify agricultural areas that may be impacted by transfer of water in recommended water management strategies.
- 5.c Describe potential impacts of selected management strategies on water quality.
- 5.d Quantify impacts on agricultural resources of transfer of water from rural to urban areas.

Total Base Funding Requested \$ 12,800.00

Task 5 Deliverable: updated Chapter 5

Task 6. Water Conservation and Drought Management Recommendations

Task 6 updates the water conservation and drought management recommendations for the 2011 Plan. It will include information obtained from the special study on conservation and reuse in the 1st biennium of this third planning cycle. The proposed budget for Task 6 exceeds the TWDB based funding for the region because of significant increase in conservation activities in the region and the need to include the increased activities in the plan.

Tasks Required to Meet the TWDB’s Basic Requirements:

- 6.a Incorporate information from the first biennium study on conservation and reuse into Chapter 6.
- 6.b Review and update model water conservation and drought contingency plans for up to four user categories.
- 6.c Update the description of the recommended water conservation strategies for water user groups in Region C.
- 6.d Coordinate with the North Central Texas Council of Governments Water Resources subcommittee on implementation of House Bill 1656 (review and inspection of landscape irrigation systems by municipalities). If appropriate, include model ordinances as an appendix to the plan.

Total Base Funding Requested \$ 14,360.00

Task 6 Deliverable: updated Chapter 6

Task 7. Description of How the Regional Water Plan Is Consistent with Long-Term Protection of the State’s Water Resources, Agricultural Resources, and Natural Resources

Task 7 focuses on the consistency of the regional water plan with the long-term protection of the water, agricultural, and natural resources. The effort involves updating this analysis.

Tasks Required to Meet the TWDB’s Basic Requirements:

Review water management strategies in light of principals found in TAC 358.3. Based on those principals, prepare a description of how the regional water plan is consistent with long-term protection of the state’s water resources, agricultural resources, and natural resources.

Total Base Funding Request \$ 10,000.00

Task 7 Deliverable: updated Chapter 7

Task 8. Unique Stream Segments, Unique Reservoir Sites, Regulatory, Administrative or Legislative Issues

The focus of this task will be reviewing and updating legislative recommendations based on changed conditions, new legislation and other factors. The proposed budget for Task 8 exceeds the TWDB based funding for the region because the region intends to review these issues in depth for this plan.

Tasks Required to Meet the TWDB’s Basic Requirements:

- 8.a Meet with the Texas Parks and Wildlife Department to discuss their previous recommendations for designation of ecologically unique stream segments. Review the specific information provided by TPWD, and request additional information as appropriate.
- 8.b Arrange for TPWD to present recommendations for designation of ecologically unique stream segments at a meeting of the Region C Water Planning Group.
- 8.c Discuss potential recommendations for designation of ecologically unique stream segments with the Region C Water Planning Group.
- 8d Based on Region C Water Planning Group input, prepare a draft memorandum recommending which stream segments in Region C, if any, should be recommended to TWDB for designation as ecologically unique stream segments. Evaluate and incorporate comments from the regional water planning group. Upon approval by the group, submit the draft memorandum to TWDB and TPWD for comments.
- 8.e Review the unique sites for reservoir development. Prepare a draft memorandum recommending designation of unique sites for reservoir development. Evaluate and incorporate comments from the regional water planning group. Upon approval by the group, submit the draft memorandum to TWDB for comments.

8.f Discuss legislative recommendations with the Region C Water Planning Group. Based on Region C Water Planning Group input, prepare a draft memorandum with legislative recommendations. Evaluate and incorporate comments from the regional water planning group. Upon approval by the group, submit the draft memorandum to TWDB for comments.

Total Base Funding Requested \$ 30,470.00

Task 8 Deliverable: updated Chapter 8

Task 9. Report to Legislature on Water Infrastructure Funding Recommendations

The objective of Task 9 is to update the assessment of funding needs and preferred funding vehicles for entities in Region C.

Tasks Required to Meet the TWDB’s Basic Requirements:

Prepare an updated report to the state on infrastructure funding recommendations.

- 9.a Send infrastructure financing surveys developed by TWDB to each water user group and wholesale water provider with a recommended strategy to obtain consensus of recommendations and obtain information on plans for financing strategies.
- 9.b Update information on available sources of funding.
- 9.c Update findings and recommendations.

Total Base Funding Requested \$ 48,790.00

Task 9 Deliverable: updated Chapter 9

Task 10. Adoption of Plan and Public Participation

Task 10 provides for public participation, public meetings, eligible administrative costs, planning member travel costs and other activities deemed eligible by the TWDB. Efforts include continued newsletters, maintaining the Region C web site, participation in meetings, answering media questions, and a number of other activities.

The proposed budget for Task 10 exceeds the TWDB base funding for the region because of the high degree of public involvement in Region C and the emphasis the region has put and continues to put on public information and involvement activities and on media outreach. In addition, the size of the Region C Water Plan makes printing the number of copies required a significant cost.

Tasks Required to Meet the TWDB’s Basic Requirements:

- 10.a Develop a public participation process for Region C, to include:
 - Establishment of a Region C speakers bureau

- Initial scheduling of public outreach presentations throughout the region to City Councils, Chambers of Commerce, other civic/community groups
- Development of a template audiovisual presentation for speakers' use
- Development of Spanish-language versions of all press materials, public presentations and website materials
- Assistance with communications to legislators, business leaders, key influencers and the public regarding water issues affecting Region C, including letter-writing, public support solicitation, op-eds on legislative proposals, etc.
- Presentations at city/county meetings, civic groups and other stakeholder groups
- Inviting the public to attend public hearings
- Attendance at selected RCWPG meetings

10.b Execute an effective media relations program, to include:

- Comprehensive media relations activities, including:
 - Development/distribution of advisories to media regarding public meetings
 - Media training for Planning Group members
 - Planning and execution of group presentation to regional media to provide an overview and update of Region C Water Planning
 - Planning and coordination of editorial board meetings
 - Development/distribution of press releases regarding public hearings
 - Writing/placement of bylined guest articles on RCWPG activities and opportunities for public participation
 - Sending stories to the media about Region C Water Planning
 - Encouraging media to attend public meetings and hearings
 - Coordinating with media in response to interview and information requests
- Development of updated Region C press kit, including bios, FAQs, fact sheets, graphics, etc.
- Clipping and maintaining a database of news articles

10.c Publish four semiannual newsletters on Region C planning efforts.

10.d Hold up to two public hearings to present the Initially Prepared Plan.

10.e Hold up to 10 public meetings to present planning efforts.

10.f Print draft Region C Plan. Send to public libraries and county clerk offices.

10.g Respond to comments from TWDB and others. Revise and finalize Region C Plan.

Task 10 Tasks Requested of TWDB Additional Funds:

10.h Production of a Region C Water Planning video showcasing major water management strategies, opportunities for public input, and changed conditions, for use at public meetings and RCWPG member presentations to City Councils, civic groups, businesses, neighborhood associations and other public audiences

10.i Additional Speakers Bureau tasks, including:

- *Training, as needed, for Region C spokespersons*
- *Ongoing maintenance and revisions of audiovisual presentations for speakers*
- *Coordination (apart from initial scheduling) of public presentations by Region C spokespersons*

10.j Writing, designing and distributing eight quarterly newsletters instead of four semiannual newsletters on Region C Water Planning activities and public participation opportunities.

Total Base Funding Requested	\$ 438,710.00
Additional TWDB Funding Request.....	\$ 91,120.00
Total Funding Requested.....	\$ 529,830.00

Task 10 Deliverables: updated Chapter 10; final newsletters

EXHIBIT V

RESUMES OF PROPOSED PROJECT STAFF

EXHIBIT V

RESUMES OF PROPOSED PROJECT STAFF

On September 7, 2006, the Region C Water Planning Group approved the consultant team to perform the 2007-08 special studies and develop the 2011 Region C Water Plan. The consultant team consists of:

- Freese and Nichols, Inc.
- Alan Plummer Associates, Inc.
- Chiang, Patel and Yerby, Inc.
- Cooksey Communications, Inc.

This consultant team has worked with the Region C Water Planning Group since its inception. The resumes for key personnel are included in this exhibit.



Tom Gooch, P.E.

Years Experience: 30
Education: B.S., Humanities and Science (Literature), MIT
B.S., Civil Engineering (Water Resources), MIT
M.S., Civil Engineering (Water Resources), Stanford University
Registration: Professional Engineer, Texas #50668

A Vice President of the firm and leader of the water resource planning discipline, Mr. Gooch is a civil engineer and hydrologist, and serves as project manager for water supply planning, analyses of water rights, reservoir operation studies, water quality evaluations, analyses of flooding, preliminary design and cost estimates for water supply projects and transmission systems, economic analyses, and water and sewer rate studies.

- Senate Bill 1, Region C Water Planning; North Texas Municipal Water District – Lead consultant and project manager covering the Dallas/Fort Worth Metroplex and surrounding counties. Developed population and water use projections, analyzed existing supplies and more than 300 alternatives for new supplies including development of cost estimates, and developed long-range water supply plan. Result was a comprehensive water supply plan to provide water to meet the needs of more than 25 percent of the population of Texas for the next 55 years.
- Excess Flows Application, Lower Colorado River Authority – Developed analysis using LCRA’s daily RESPONSE Model of the Lower Colorado Basin to assess the water available for diversion to proposed off-channel reservoirs. Provided supporting information for TCEQ permitting.
- Drought Analysis, North Texas Municipal Water District – Oversaw development of a daily model of a three-reservoir system to forecast possible reservoir levels and water availability in continuing drought.
- Total Maximum Daily Load Study, E.V. Spence Reservoir – Quality assurance for Total Maximum Daily Load study. Modeling of reservoir quality, impact of upstream diversion and impact of water quality management practice.
- Watershed Management Plan, Sabine River Authority of Texas – Development of a comprehensive watershed management plan for the Sabine Basin including development of demand projections, comparison of existing supplies to projected demands, surveys and meetings with major water suppliers and wastewater treatment providers, analysis of potential new water supply projects, and analysis of water quality and environmental issues.
- Water Supply Planning, Sabine River Authority of Texas – Regional water supply planning and analysis of reservoir system operation in the Upper Sabine Basin.
- Water Availability Modeling, Texas Commission on Environmental Quality – Principal-in-Charge of water availability modeling of the Brazos, Trinity, San Jacinto, Neches and three coastal basins. Responsible for work plan development, development of naturalized flows, development of models and quality control of modeling efforts.



Tom Gooch, cont.

- Texas Water Allocation Assessment, U.S. Army Corps of Engineers, Fort Worth District – Under the authority of Section 216 of Flood Control Act, served as Assistant Project Manager to perform an assessment of water issues and opportunities for federal assistance in each of the state’s 16 water regions. Potential local sponsors were contacted regarding future roles for the Corps of Engineers in areas of water supply.
- Systems Operation Assessment at Wright Patman and Jim Chapman Lakes, U.S. Army Corps of Engineers – Reviewed hydrologic data for the two lakes, developed a daily operation model with reservoir elevations, and flows, identified opportunities and constraints for operating two lakes as a system, analyzed potential system management plan and developed plan to increase water supply yield in the Sulphur River Basin.
- Trinity Water Availability Study, Espey Consultants, Inc. – As a subconsultant to Espey Consultants, performed water availability modeling of the Trinity Basin for the Trinity River Authority, Tarrant Regional Water District and City of Houston. The purpose of the study was to use existing hydrologic data to determine the impact of a proposed reuse project on downstream water availability using the WRAP computer model.
- Reservoir Site Protection Study, Texas Water Development Board (Joint Venture with HDR, J.R. Brandes Co. and Freese and Nichols) - Project manager for a study to develop recommendations for protection of future reservoir sites. The project included compiling information for 150 potential reservoir sites, ranking the sites and developing additional information for selected sites. This report was submitted to the Texas Water Development Board and used as a basis for the Texas Legislature’s recommendations for unique reservoir sites in 2007.



Stephanie Griffin, P.E.

Years Experience: 11
Education: B.S., Civil Engineering, Texas Tech University
M.S., Civil Engineering (Water Resources), Texas A&M University
Registration: Professional Engineer, Texas #88504

Ms. Griffin is an engineer in Freese and Nichols' Water Resources Planning Group. She has worked with regional water supply planning since its inception. In addition, she has performed a variety of tasks including water conservation planning, drought contingency planning, computer modeling, cost estimating and system analyses.

- Senate Bill 1, Region C, Phase III, First Biennium; North Texas Municipal Water District (NTMWD) – Project Manager. Oversaw and participated in four special studies, including conservation and reuse, inter-regional study of Toledo Bend with Region I, direct and indirect reuse pilot project study, and county-wide studies looking at recent growth and changed conditions.
- Senate Bill 1, Region C, Phase II; NTMWD – Assisted with the population and water demand projections surveys. Worked with wholesale water providers to develop an accurate representation of their customer base and water supplied. Assisted in analysis of feasible and recommended water management strategies. Surveyed water user groups and wholesale water providers regarding potentially feasible strategies. Developed cost estimates for various strategies. Assisted in the development of model water conservation plans and with the analysis of potential unique reservoir sites and potential unique stream segments.
- Senate Bill 1, Region C Water Plan, NTMWD – Organized sample charts and table of TWDB historical and projected population and water use data, gathered bibliography information and summarized several key reports, assisted in collection of population and water use surveys, collected groundwater data; worked with Region D consultants on potential reservoir sites in the Sulphur Basin of Region D for use in Regions C and D; estimated yield of Ralph Hall Reservoir Site and Lake Halbert; summarized strategies to meet projected shortages for each city with shortages; and assisted in developing cost estimates of water management strategies.
- Model Water Conservation and Drought Contingency Plans, NTMWD – Assisted in the development of a model water conservation and drought contingency plans for the NTMWD member cities to adopt. Met with member cities to discuss elements of the plans. Assisted with the development of water conservation and drought contingency plans for the District. Developed an Excel version of the TCEQ-required Water Utility Profile. Entered historical water use data into the Water Utility Profile.
- Senate Bill 1, Region F, Phase II; Colorado River Municipal Water District – Reviewed water management strategies for wholesale water providers.
- Senate Bill 1, Region F; Colorado River Municipal Water District – Assisted in developing TWDB Table 3 (projected demands on major water provider) and Table 5 (current available water).



Stephanie Griffin, cont.

- Impact of Double Mountain Fork Reservoir on Possum Kingdom Lake, Double Mountain Regional Water Board – Project Manager. Applied operation model to determine the impact of the proposed Double Mountain Fork Reservoir on Possum Kingdom Lake; reviewed the benefit of the proposed reservoir to the overall BRA system; developed unit costs of the available water supply; and wrote a report summarizing the results.
- Brazos Water Availability, HDR Engineering, Inc. - Assistant Engineer. Assisted in updating data in naturalized flow files; assisted in calculating fill relationships and in applying fill values into the naturalized spreadsheets; and researched historical water use records at TCEQ.
- Trinity Water Availability Study, Espey Consultants - Project Engineer. Located possible control point in the Trinity, San Jacinto and Neches-Trinity Basins; gathered flow data for the various control points.
- Lake Fort Phantom Hill and Hubbard Creek Reservoir Operation Study, West Central Texas Municipal Water District - Assistant Engineer. Established June 1999 drought status in relation to the drought of record, developed recommendations for drought contingency plan and organized notebook of data and computer simulations.
- Water Availability Study, Brown & Root, Inc. - Project Engineer. Sorted water rights and located appropriate sub-basin for each right, developed Area-Capacity Tables for five reservoirs, developed samples calculations to determine evaporation and inflows, and calculated naturalized flows for the Neches River Basin.
- Update to the Trinity GAM, Including the Development of the Barnett Shale, R.W. Harden & Associates, Inc. – Surveyed municipalities regarding population and demands. Developed municipal demand projections accounting for growth. Prepared municipal demand information in files for the GAM.
- Trinity Groundwater Availability Model, R.W. Harden & Associates, Inc. - Arranged four public meetings for stakeholder input. Compared projected water demands to those in the 2001 Region C Water Plan. Oversaw the development of rainfall maps in ArcView.



Simone Kiel, P.E.

Years Experience: 22
Education: B.S., Civil Engineering, Rice University
M.S., Environmental Engineering, Rice University
Registration: Professional Engineer, Texas #93615

Ms. Kiel has varied experience in the water resources and civil engineering fields. Her water resource experience includes water management planning, reservoir operation studies, and groundwater and surface water availability evaluations. Ms. Kiel has worked with Senate Bill 1 Regional Water Planning since its inception, and has worked with consultant teams in seven planning group regions. Ms. Kiel's environmental experience ranges from preparing and implementing remedial investigations to the development of feasibility studies and remedial action plans. She has worked on a variety of projects throughout the United States.

- Senate Bill 1, Region B Water Supply Plan; Biggs and Mathews, Inc. - Project Manager. Project included development of water supply estimates for reservoirs and aquifers within the 10-county region, identification of water supply needs and local issues, and the development of water management strategies.
- Senate Bill 1, Region F Water Supply Plan; Texas Water Development Board (TWDB)- Project Manager for the third round of Senate Bill 1 regional water planning. Project member for the 2001 Water Supply Plan for Region F, a 32-county region in west Texas. Responsibilities included evaluations of water supplies, development of conceptual plans and associated costs for strategies to meet regional demands, and development of final plan.
- Senate Bill 1, Region A Water Supply Plan; TWDB - Project Manager (project member for previous plans) for the third round of Senate Bill 1 regional water planning for Region A, located in the Texas panhandle. Responsibilities included evaluations of current water supplies, development of conceptual plans and associated costs for strategies to meet regional demands, and assisted in the development of the final plan.
- Senate Bill 1, Region C Water Supply Plan; North Texas Municipal Water District (NTMWD)- Project member of the Region C water supply plan. Region C is a 16-county area, including the Dallas/Fort Worth Metroplex, located in north Texas. Activities included evaluations of water supplies, development of conceptual plans and associated costs for strategies to meet regional demands, and development of the final plan.
- Lower Bois d'Arc Creek Reservoir Phase II, NTMWD - Assistant Project Manager for studies related to preparing a water rights application and 404 permit application for the development of the proposed Lower Bois d'Arc Creek reservoir in Fannin County. Activities include coordination and management of a team of engineers and scientists, client interface and review of documents developed in support of the permit applications.



Simone Kiel, cont.

- Water and Wastewater Plan, City of Vernon, Texas – Developed a comprehensive water and wastewater plan for the City that included an evaluation of the City’s current water supply, water distribution system and wastewater system. It included the development of a capital improvement plan to meet the City’s needs over a 50-year period for water supply and 20 years for distribution.
- Texas Water Allocation Assessment Project, U.S. Army Corps of Engineers Fort Worth District – Lead project engineer for the Texas Water Allocation Assessment project. This project included review of the reports from the 16 Regional Water Planning Groups in Texas and interviews of 95 identified stakeholders to determine if a federal interest in multipurpose planning initiatives might prove beneficial to meet long-term watershed and related water supply goals.
- Watershed Management Plan, Sabine River Authority – Development of a comprehensive watershed management plan for the Sabine Basin for the Sabine River Authority. Conducted analyses of potential new water supply projects and prepared detailed cost estimates.
- Water Supply Studies, City of Greenville, Texas – Evaluated different water supply and system enhancement strategies for the City of Greenville. Included reservoir operation studies with off-channel diversions and cost evaluations.
- West Central Brazos Planning Study, Brazos River Authority – Project Manager for the West Central Brazos River Basin Regional Water Treatment and Distribution Facility Plan. This study evaluated the water supply needs in an 18-county region in the West Central Brazos River Basin. It provided a plan to transfer water efficiently to entities with needs using existing facilities, modified facilities, and/or new facilities. The study produced a long-term water supply plan for the region as well as an emergency action plan that could be implemented during extreme drought.
- Identification and Evaluation of Financing Programs for Brush Control in Texas, Upper Colorado River Authority – Project Manager for the evaluation of financing programs that may be applicable for continuation of the State Brush Control Program. This project included identification of local, state and federal financing programs, including recent legislation that could potentially be used for implementation or maintenance of brush control.



Andres A. Salazar, P.E., Ph.D.

Years Experience: 10
Education: Ph.D., Civil Engineering, Texas A&M University
M.S., Civil Engineering, Universidad de los Andes
B.S., Civil Engineering, Universidad de los Andes
Registration: Professional Engineer, Texas #95010

Dr. Salazar serves as a modeler for water availability analysis, water rights applications, reservoir system operations, river basin management and water quality modeling. He actively participated in the development of the 2006 Regional Water Plans in Texas. He has developed research in hydrologic modeling and conditional probability analyses. He has experience with computer modeling programs for river basin management, including such programs as the Water Rights Analysis Package, TCEQ Water Availability Models, and RiverWare. He also has developed computer models for water resources.

- Senate Bill 1, Region F/K Subordination Analysis – Analyzed the water available to and impacts on existing water rights as a result of a potential subordination agreement between senior water rights in the Lower Colorado Basin (Region K) and 17 reservoirs in the Upper Basin (Region F). Created an accounting method for the transferring of water among water rights. Modeling was developed using the Water Availability Modeling of the Colorado Basin and included the evaluation of naturalized flows for the 1998 – 2004 drought period.
- Senate Bill 1, Regional C 2006 Regional Water Plan – Calculated surface water supplies for Region C using the Water Availability Models of the Trinity, Sabine, Red, and Sulphur River Basins. Adjusted the models to reflect conditions expected during the planning horizon to include sedimentation rates and proposed reservoir operating policies. Evaluated availability for proposed reservoirs including environmental flows restrictions.
- Senate Bill 1, Region I 2006 Regional Water Plan - Evaluated surface water availability for Region I (East Texas) using the Water Availability Model of the Sabine and Neches River Basins. Developed detailed evaluation for Lake Columbia and Toledo Bend Reservoir. Coordinated with TCEQ and the Angelina-Neches River Authority the modeling of a subordination of Sam Rayburn Reservoir and its impact on water supplies. Analyzed several operation options for Sam Rayburn-Steinhagen system to meet hydropower and water supplies in the lower Neches Basin. Evaluated impact on streamflows due to implementation of the proposed plan.
- Senate Bill 1, 2006 Panhandle Regional Water Plan – Evaluated surface water availability for Region A (Texas Panhandle) using the Water Availability Model of the Canadian and Red River Basins. Extended the hydrology of the model of the Canadian Basin to include the recent drought. Developed a channel loss study in the Canadian River. Developed a conditional reliability assessment for Lake Meredith and Lake Palo Duro.
- Senate Bill 1, 2006 Far West Texas Regional Water Plan – Served as a Project Manager since February 2002. Evaluated water supplies using the Rio Grande Water Availability Model. Developed and compared six potential water management strategies that would meet the required water needs for the County of El Paso. Evaluation of strategies included projection of water supply and demand, conjunctive use, environments impacts, socioeconomic impacts, water quality, and costs.



Andres A. Salazar, cont.

- Drought Modeling, North Texas Municipal Water District (NTMWD) – Developed a computer model to evaluate the reliability of the District’s reservoir system under drought conditions. Model included operation of Lakes Lavon, Texoma, and Chapman; two large pipelines; additional water from the East Fork reuse project and Lake Tawakoni or other sources; and drought contingency planning.
- Reuse Permit Application, NTMWD – Assisted the District on the technical evaluation of water availability for the reuse project on the East Fork of the Trinity River.
- Reservoir System Permit Application, Brazos River Authority – Developed a model of the Authority's 12-reservoir system using the TCEQ's Water Availability Model of the Brazos Basin to support a system operation permit application. Evaluated additional yield available as a result of system operation, basin-wide impacts on existing water right diversions, and environmental impacts on regulated flows.
- System Operation Assessment of Wright Patman and Jim Chapman Lakes, U.S. Army Corps of Engineers – Developed a model to assess the performance of Jim Chapman and Wright Patman Lakes when operated as a reservoir system. Evaluated alternatives for the operation of a potential pump station and pipeline from Wright Patman Lake to Jim Chapman Lake.
- Raw Water Supply System Operation, NTMWD – Developed a model of water supply system of the North Texas Municipal Water District using RiverWare. Model included operation strategies for the multi-source system, water quality, water accounting, and energy costs. Analyzed different operational policies and made recommendations for efficient system operation considering reliability and compliance with water rights.



Alan H. Plummer Jr., PE, BCEE

Chairman of the Board, Alan Plummer Associates, Inc.

Education:

*University of Texas at Austin,
M.S. Environmental Health
Engineering, 1968*

*Lamar University, B.S. Civil
Engineering, 1964*

Registration:

*Professional Engineer
Texas, 1969, #29230
Arkansas, Louisiana,
Oklahoma and Arizona*

*Board Certified Environmental
Engineer - American Academy
Environmental Engineers*

Professional Affiliations:

*Texas Water Conservation
Association (President 1994)*

*American Society of Civil
Engineers*

Water Environment Federation

*American Water Works
Association*

Consulting Engineers Council

Chi Epsilon

*Texas Section AWWA Water
Conservation and Reuse
Committee (Chair of Strategic
Planning Sub-committee)*

WEAT Reuse Committee (Chair)

AWWA Reuse Committee

WEF Reuse Committee

*Governor's Water Conservation
Task Force Presenter*

*Water Reuse Association – Texas
Section (President 2005)*

With nearly 40 years of experience in the water and wastewater field, Alan Plummer's technical expertise is in water reclamation and conservation as well as water quality studies, treatability studies, evaluations of existing and proposed treatment processes, process design, facility design, operation and maintenance manuals, and operator training. Due to his hands-on experience with environmentally-related assignments, he is proficient with the rules, regulations, and operating procedures of the local, state, and federal agencies. Representative examples of his project experience include:

Water Supply Planning

- **Texas Water Development Board Regional Planning Group.** Alan prepared technical information relative to development of water supply strategies and participated in Regional Planning Group meetings. Alan served as APAL's Principal-in-Charge of planning for the 2001 and 2006 Region C long-range water supply plans.
- **Long-Range Water Supply Planning Study for the Tarrant Regional Water District.** Alan worked with the District to develop raw water supply alternatives for the Tarrant County area.

Water Reuse

- **Tarrant Regional Water District Wetland Water Reuse Project.** Alan served as Principal-in-Charge for this potable water augmentation project for which APAL won the 2004 National ACEC Engineering Excellence Grand Award in water and wastewater.
- **North Texas Municipal Water District Comprehensive Master Plan and Design for Augmentation of Water Supply with Reuse Water.** Alan completed an indirect wastewater reuse study and associated permitting for a wastewater treatment plant at Lake Lavon for the NTMWD. He also directed efforts to determine impacts of wastewater discharge to Lake Lavon and directed the acquisition of a discharge permit. As Principal-in-Charge of a separate reuse study and master plan project, Alan also managed the team efforts of another major environmental engineering consultant to complete a major study for one of the fastest growing areas in the State of Texas.
- **City of Dallas Water Conservation and Reclaimed Water Plans.** Alan served as Principal-in-Charge of the Dallas Water Utilities Reclaimed Water Implementation Plan. This multi-disciplinary effort required the coordination and management of a team of five other consulting firms in order to bring viable projects that result from the study. The Implementation Plan project also included developing information on how water is used within the City. Alan served on this Water Conservation and Public Awareness collaborative effort with advertising agency Tuerff-Davis Enviromedia for a 5-year Strategic Plan for water conservation in Dallas and surrounding areas.
- **Las Colinas Reclamation Feasibility Study and Implementation Plan.** Alan performed a water reclamation feasibility study and developed an implementation plan which included the investigation of alternative sources of water supply to provide irrigation water for four golf courses and other landscaped areas and to provide water to maintain water surface levels in lakes and canals in Las Colinas development. This project resulted in a 16-MGD water reclamation project.
- **Upper Trinity Regional Water District Augmentation Study.** Alan conducted a study for augmentation of a potable water supply for the UTRWD with reclaimed water being discharged into Lake Lewisville.



Alan H. Plummer, PE, BCEE

Chairman of the Board, Alan Plummer Associates, Inc.

Water Quality

- **Facility Planning and Water Quality Assessment for Tarrant Regional Water District.** Alan completed a facility planning study to meet wastewater needs of the Upper West Fork and Clear Fork Trinity River. The project included detailed examination of water quality in six West Fork impoundments.
- **Trinity River Basin Clean Rivers Program.** Alan served as Principal-in-Charge for a Lake Grapevine water quality assessment project.
- **Water Quality Assessment.** Alan assisted the Lower Neches Valley Authority, the Nueces River Authority, and the Sulphur River Basin Authority with water quality assessments with the various watersheds in the regions.
- **Water Quality Management for Tarrant Regional Water District.** Alan served as Project Director and Principal-in-Charge for the development of WASP eutrophication models for Cedar Creek Reservoir and Eagle Mountain Lake. The models were used to project changes in water quality for different management alternatives.
- **Water Quality Management-Planning Project of the Cedar Creek Reservoir Watershed for the Tarrant Regional Water District.** Alan assisted the District in analyzing the water quality in the reservoir for this project.
- **Lake Ray Roberts Growth Management Plan.** Alan served as Project Director and Principal-in-Charge for this project multidisciplinary undertaking that included coordination with municipal staff, land use planners, engineers, and landscape architects.



Brian K. McDonald, P.E.

Senior Engineer, Alan Plummer Associates, Inc.

Education:

Rice University, B.S., Civil Engineering, 1987

Stanford University, M.S., Civil Engineering (Water Resources Engineering), 1988

Stanford University, Engineer, Civil Engineering, 1994

Professional Registration:

Professional Engineer, Texas, 1998, #83332

Work History:

Alan Plummer Associates, Inc., 1997 – Present, Senior Engineer

Lawhon & Associates, Inc., Worthington, Ohio, 1995 – 1997, Graduate Engineer

Stanford University, 1987 – 1993, Research Assistant, Department of Civil Engineering

Mr. McDonald, a senior civil engineer with Alan Plummer Associates, Inc., has twenty-one years of engineering experience. Mr. McDonald specializes in water supply and water conservation planning.

Water Supply Planning

Mr. McDonald was the APAI project manager for the 2001 Region C and East Texas Water Planning projects. These projects involve describing each region, determining regional populations and water demands (including environmental water demands), determining available regional water supply, identifying water surpluses and shortages, and developing water management strategies.

In Region C, Mr. McDonald was responsible for developing water management strategies in Cooke, Grayson, Fannin, and Ellis Counties. In each county, Mr. McDonald developed a conceptual design and an opinion of cost for county-wide water distribution systems. In addition, Mr. McDonald identified potential steam electric power strategies for Ellis County. As part of the Region C Infrastructure Financing Report project, Mr. McDonald researched sources of funding for the infrastructure recommendations in the 2001 Region C Water Plan.

In the East Texas Region, Mr. McDonald was responsible for developing water management strategies in Anderson, Cherokee, Hardin, and Henderson Counties. Mr. McDonald developed a conceptual design and an opinion of cost for a Cherokee County water distribution system to deliver water from the proposed Lake Eastex. Mr. McDonald also evaluated environmental flow demands for the Sabine-Neches Estuary.

Mr. McDonald was the APAI project manager for the 2006 Region C Water Planning project, which revised the 2001 *Region C Water Plan*. In addition to updating the information developed in the previous plan, Mr. McDonald was responsible for evaluating water conservation as a regional water management strategy. As part of this effort, Mr. McDonald surveyed cities and other water users to identify existing water conservation practices and their effectiveness; authored model water conservation plans for municipal, irrigation, manufacturing, and steam electric power water users; and performed a statistical study of water usage and the impact of various water conservation methods in eight North Central Texas neighborhoods. Mr. McDonald also evaluated the potential water savings and costs for the following water conservation methods:

- Public and school education;
- Water conservation pricing structure;
- Impact of increasing water prices;
- Water system audit, leak detection and repair, and pressure control;
- Water waste prohibition;
- Water-efficient toilet rebate;
- Showerhead and faucet aerator retrofit;
- New federal clothes washer standards;
- Single-family water-efficient clothes washer rebate;
- Coin-op water-efficient clothes washer rebate;
- Residential customer water audit;
- Landscape irrigation systems rebate;
- Landscape design and conversion rebate;
- Industrial, commercial, and institutional (ICI) general rebate;



Brian K. McDonald, P.E.

Senior Engineer, Alan Plummer Associates, Inc.

- ICI water audit, water waste reduction, and site-specific conservation program;
- Rainwater harvesting; and
- Graywater.

Mr. McDonald performed a water availability study to determine the firm supply available for release from Lake Striker and diversion from the Angelina River. Mr. McDonald summarized previous Lake Striker yield estimates and identified the reasons for differences among the estimates. He constructed a monthly reservoir water balance and used it to identify the firm yield of Lake Striker under different operating scenarios for current and future conditions. Finally, Mr. McDonald evaluated channel losses downstream of Lake Striker and projected firm available diversion amounts for different scenarios.

For a planning study for the Trinity River Authority's Huntsville Regional Water Supply System Mr. McDonald performed 20-year population and water demand projections, compared projected demands with available supplies, and determined the required water plant capacities.

Mr. McDonald was the project manager for a water supply planning study for the City of Greenville. Mr. McDonald was responsible for determining customer demands and available water supplies, identifying potential new customers, pricing of reclaimed water, and identifying contract negotiation strategies.

Mr. McDonald was the project manager for a reclaimed water planning study for the City of Lewisville. Mr. McDonald was responsible for determining available reclaimed water supply, identifying potential new customers, and performing a cost-benefit analysis of the identified project options.

As part of a water planning study for the Brazos River Authority in Hood and Johnson Counties, Mr. McDonald identified potential new customers, performed population projections, identified potential pipeline routes, and performed conceptual pipeline design.

Water Conservation

As discussed in detail above, Mr. McDonald was responsible for evaluating water conservation as a regional water management strategy during the 2006 Region C Water Planning project.

As project engineer for a comprehensive water resources study for the City of Austin, Mr. McDonald identified conservation methods with potential for peak day water savings within five years, evaluated potential water savings, and estimated implementation costs. Evaluated strategies included:

- Enhanced water waste ordinance
- Conservation water pricing and rate structure changes
- Large property irrigation systems analysis
- Pressure control
- Turfgrass rebates
- Single-family retrofit on resale/multi-family and ICI retrofit by date ordinance
- Federal clothes washer standards



Brian K. McDonald, P.E.

Senior Engineer, Alan Plummer Associates, Inc.

- Multi-family submetering ordinance
- Efficient pre-rinse spray valves
- Single-family winter leak detection

Mr. McDonald also compared Austin's water conservation program to those in San Antonio, El Paso, and Dallas.

Mr. McDonald was the project manager for a Texas Water Development Board-sponsored project to analyze water loss statistics for public utilities in Texas. Mr. McDonald's responsibilities included database development; data quality control; calculation of performance indicators; comparative analysis by utility type, utility size, and utility geographic location; and recommendations for reducing water loss in Texas and improving water loss estimation and reporting.

As part of the implementation of the Dallas Water Utilities Five-Year Strategic Plan on Conservation, Mr. McDonald analyzed 12 months of water use data for each retail customer (>300,000 records) to estimate per capita water use by water use type, by premise code, and by zip code. He also estimated base use versus seasonal use; Mr. McDonald developed detailed procedures and database queries to assist DWU in future data analysis.

Reuse/Wastewater Planning

With sponsorship from the Texas Water Development Board and the Region C Water Planning Group, Mr. McDonald is currently developing a plan to implement augmentation of the raw water supply in Lake Athens with reclaimed water. Mr. McDonald's responsibilities include analyzing historical wastewater and raw water flow and quality data, projecting the percent blend and detention time of reclaimed water in Lake Athens, assessing sites and developing a conceptual design for a constructed treatment wetlands, developing opinions of probable cost, and development of the implementation plan.

Mr. McDonald was the project manager for a City of Fort Worth study to determine the feasibility of a Mary's Creek Water Recycling Center. Mr. McDonald's responsibilities for this study included investigation of potential sites; evaluation of impacts on the wastewater collection system; a conceptual plan for beneficial reuse; evaluation of impacts on the water supply system; and preliminary opinions of construction, capital, and O&M costs for wastewater transport facilities.

Mr. McDonald was the project manager for a study to evaluate augmentation of the City of Abilene's raw water supply with reclaimed water. Mr. McDonald recommended operational limits, including appropriate blends and detention times, for augmentation of Lake Fort Phantom Hill and Lake Kirby with reclaimed water. Mr. McDonald also recommended concepts for providing polishing treatment of the reclaimed water prior to augmentation and evaluated the potential for discharging reverse osmosis reject water to several receiving streams.

Mr. McDonald has performed water quality modeling to assist in the evaluation of the water quality impacts of indirect reuse in numerous north central Texas reservoirs.

CP&Y

EDWARD M. MOTLEY, PE, BCEE

Education

- Master of Science, Civil Engineering, University of Texas at Arlington, 1982
- Bachelor of Science, Civil Engineering, University of Texas at Arlington, 1976

Registration

Professional Engineer:

- Texas # 48243, 1980
- New Mexico # 8860, 1984
- Diplomat, American Academy of Environmental Engineers (WW)

Years with Firm

19 Years

Years with Others

13 Years

Affiliations

- AWWA – American Water Works Association
- ASCE – American Society of Civil Engineers
- NSPE – National Society of Professional Engineers
- WEF – Water Environment Federation
- AAEE – American Academy of Environmental Engineers

Background and Experience

Ed Motley has 32 years of experience in planning, designing, and construction administration for a wide spectrum of civil and environmental engineering projects. Ed's project roles range from project manager to technical resource and design specialist. His experience includes treatment plants, pump stations, pipelines, streets, and drainage projects. The following paragraphs list specific examples of Mr. Motley's experience:

Canyon Regional Water Authority; Water Quality Evaluation – Technical Advisor;

Consulted on modeling CRWA's two WTPs that simulated the chemical and physical dynamics of the treatment process including a module that simulated the fate of chlorine residuals and THM formation in the water transmission system to identify potential process changes that could stabilize the chlorine residuals in the system, reduce disinfection by-products, and reduce taste and odor episodes.

The City of The Colony: Disinfection Study – Technical Advisor; Consulted on water quality issues to identify potential solutions to taste and odor episodes.

Efficiency Consulting Service for Water Utility Equipment – City of Grand Prairie, Texas:

Principal-in-Charge; Potable water pumping systems were evaluated and recommendations were made to improve the efficiency and reliability of Grand Prairie's water pumping system

Infrastructure Financing Report – Region C Water Planning Group:

Project Engineer; Surveyed municipalities in Region C to identify finance options for major water supply infrastructure improvements.

Rolling Hills Water Treatment Plant – City of Fort Worth, Texas: Project Engineer; Chlorination System Evaluation

2000 Long Range Water Supply Plan – City of Dallas, Texas: Project Manager; Master Plan Update to the City's Long Range Water Supply Plan for water supply, raw water infrastructure, and treatment capacity through the year 2050.

Update to the 2000 Long Range Water Supply Plan – Dallas Water Utilities: Principal-in-Charge for Data Collection, Analysis and Update to the previous 2000 Long Range Water Supply Plan report.

Population and Water Demand Projections – Region C Water Planning Group:

Assisted in developing population and water demand projects for each city in Region C having a population of 500 or more for the 16 county, 13,000-square-mile region with a projected population of 9.5 million.

North Coast Superaqueduct Project – Puerto Rico Aqueduct and Sewer Authority, San Juan, Puerto Rico: Project Manager; Planning, design, construction, and operation of a 100-MGD water supply project.

Water Treatment Plant Facility Plan Study – City of Fort Worth, Texas: Part of a consulting team selected by the City of Fort Worth to assess its present and future compliance with demanding regulations

Lake Palestine Pipeline, City of Dallas, Texas: Project Manager; Master planning, route selection and ROW acquisition for the Lake Palestine Pipeline Project

EDWARD M. MOTLEY, PE, BCEE

Southeast Water Treatment Plant, City of Dallas, Texas: Project Manager; Water Supply System Master Planning and Site Selection.

Water Distribution Master Plan – City of Clifton, Texas.

Water Supply Study – Bosque County.

Well Sites Ammonia System – City of The Colony: Principal-in-Charge; Design of Ammonia Feed System at well sites.

Chlorine Feed System Improvements – City of The Colony: Principal-in-Charge; Chlorine Feed System Improvements at the well sites as well as SCADA improvements.

ASR Water Supply Well – City of The Colony: Principal-in-Charge; Design of ASR water supply at Wynnwood Peninsula

Bachman Water Treatment Plant – City of Dallas, Texas: Project Manager; Hydraulic Improvements – expand existing 70-year-old, 115-mgd water treatment plant to 150 mgd.

East Side Water Treatment Plant – City of Dallas, Texas: Senior Engineer; Ozone Improvements – design yard piping and structures for a new ozone system for an existing 400-mgd water treatment plant. **Project Manager;** Hydraulic Improvements – design improvements to relieve hydraulic constraints and expand existing 400 mgd water treatment to 440 mgd **Project Manager;** Process Improvements Phases 1 and 2 – design improvements which allow the plant to meet more stringent safe drinking water rules and improve plant reliability. **Project Engineer;** Phase 3 Expansion for East Side Water Treatment Plant – design expansion of a 250-mgd water treatment plant to 400 mgd. **Project Manager;** Vulnerability Assessment. Evaluation of a 400-mgd water treatment plant to identify and correct plant vulnerabilities

Rolling Hills Water Treatment Plant – City of Fort Worth, Texas: Senior Engineer; Chlorination System Evaluation.

Bachman Water Treatment Plant – City of Dallas, Texas: Project Manager; Rehabilitation Stage 1A SDWA Improvements – design process improvements for a 125-mgd water treatment plant required to meet Surface Water Treatment Rules **Project Manager;** Rehabilitation Stage 2 SDWA Improvements – design process improvements for a 125-mgd water treatment plant to improve reliability and efficiency

Dallas County Park Cities Municipal Utility District: Project Engineer; Filtration System Improvements.

Regional Water Treatment Plant – City of Huntsville, Texas: Project Manager; Design of an 8-mgd water treatment plant

Regional Water Treatment Plant – City of Livingston, Texas: Project Manager; Design of a 2 mgd water treatment plant

Southeast Water Treatment Plant – City of Dallas, Texas: Project Manager; Master Planning for a 300 mgd water treatment plant.

EDWARD M. MOTLEY, PE, BCEE

City of Brownsville, Texas: Brownsville Water Treatment Plant – City of Brownsville, Texas: Technical Resource; Brownsville Water Treatment Plants No. 1 and No. 2 Renovation. Renovation of two 20-mgd water treatment plants

Water Treatment Plant – City of Fort Worth, Texas: Technical Resource; Chemical Facility Evaluation Study. Chemical System evaluation for a 150-mgd water treatment plant.

Beijing Water Treatment Plant No. 9 – Beijing, China: Project Engineer; Phase II Filter and GAC facilities. Design of granular filters and carbon adsorption beds for a 100-mgd water treatment plant

City of Fort Worth, Texas: Project Manager; Research Study of Alternatives for Arsenic Removal and Residuals Management

Superaqueduct Project – Puerto Rico Aqueduct and Sewer Authority, San Juan, Puerto Rico: Project Manager; Water Treatment Plant Site Selection and planning for a 10-mgd water treatment plant.

Water Treatment Plant Expansion – Upper Trinity Regional Water District: Project Engineer; Water Treatment Plant Expansion - 20 mgd to 70 mgd. Design of raw water and filter systems.

Elm Fork Water Treatment Plant – City of Dallas, Texas: Project Engineer; Raw Water Pump Station, Pipeline and High Service Pump Station Design for the 300-mgd Elm Fork Water Treatment Plant

Construction Administration of Cedar Crest Water Pump Station – City of Dallas, Texas: Project Manager; Design of a 50 mgd distribution pump station.

Alta Mesa Pump Station – City of Dallas, Texas: Project Manager; Design of a 20 mgd distribution pump station

South Austin Regional Wastewater Treatment Plant, Lift Station No. 2 – City of Austin, Texas: Project Engineer; Design of a 100 mgd sewer lift station

Lake Palestine – City of Dallas, Texas: Project Manager; Master Planning and Site Selection for Lake Palestine Raw Water Pump Station and Booster Pump Station

Denton Creek Lift Station - City of Lewisville, Texas: Project Manager; Design of a 20 mgd sanitary sewer lift station.

Rowlett Road Pump Station – City of Rowlett, Texas: Project Manager; Design of a 10 mgd distribution pump station

Liberty Grove Pump Station – City of Rowlett, Texas: Project Manager; Design of a 10 mgd distribution pump station.

Vista Ridge Storm Water Pump Station – Denton County Levee District: Project Manager; Design of a 400 mgd storm water pump station

EDWARD M. MOTLEY, PE, BCEE

Construction Administration of Iron Bridge Pump Station Improvements – City of Dallas, Texas: Project Engineer; Construction Administration for a 100 mgd expansion of an existing pump station

Dallas County Park Cities Municipal Utility District: Project Engineer; Pump Station Evaluation.

Sims Bayou Sanitary Sewer Lift Station – City of Houston, Texas: Project Engineer; Design of a 50 mgd sanitary sewer lift station.

Pump Station Improvements, Phase I – Dallas County Park Cities Municipal Utility District: Design of a renovation of a 20-mgd high service pump station.

Raw Water Intake and Pump Station – Upper Trinity Municipal Water District: Project Engineer; Design of a 250 mgd raw water intake and pump station

Forney Pump Station Hydraulic Improvements – City of Dallas, Texas: Project Manager; Design of a 150 mgd expansion of an existing raw water pump station.

Superaqueduct Raw Water Pump Station – Puerto Rico Aqueduct and Sewer Authority: Project Manager; Design of a 120 mgd raw water pump station

Intel Sanitary Sewer Lift Station No. 1 – City of Fort Worth, Texas: Project Manager; Design of a 15 mgd sanitary sewer lift station.

Intel Sanitary Sewer Lift Station No. 2 – City of Fort Worth, Texas: Project Manager; Design of a 15 mgd sanitary sewer lift station.

Projects

ASR Integration Program Transmission Main, Segment 4 – San Antonio Water System: Principal-in-Charge; Installation of approximately 14,300 LF of 42" and 14,500 LF of 60" diameter transmission main. CP&Y Team is responsible for filing numerous permits, including highway, railroad, creek crossing, historical, and archaeological

Forney 96" Raw Water Transmission Line, Sunnyvale, Texas – Dallas Water Utilities: Project Manager; Designed 14,600 lf of 96" water line during an emergency situation for Dallas Water Utilities. The project was completed in five weeks with a consorted effort between the engineers, the contractor, and the pipe manufacturer

Puerto Rico Aqueduct and Sewer Authority - Puerto Rico: Project Manager; Design of 37 miles of 72" water transmission pipeline.

City of Austin, Texas: Govalle sanitary sewer interceptor tunnel. Design of 15 miles of 96-inch sewer tunnel

Lake Palestine Pipeline – City of Dallas, Texas: Project Manager; Master Planning, Route Selection, and ROW Acquisition for Lake Palestine Pipeline.

City of Dallas, Texas: Project Manager; Right-of-Way Surveys for Lake Palestine Raw Water Pipeline and Southeast Water Treatment Plant - Dallas, Texas.

Elm Fork Relief Interceptor, Dallas, Texas – Trinity River Authority of Texas: Project Manager; Design of 8 miles of 90-inch sanitary sewer interceptor.

EDWARD M. MOTLEY, PE, BCEE

Malakoff Pipeline Project – Upper Neches River Municipal Water Authority: Project Engineer; Design of 45 miles of 42-inch raw water pipeline

City of Corinth, Texas: Project Manager; Design of west side 2 mgd sanitary sewer lift station and a 3-mile sewer force main.

Water Distribution System Improvements – City of Rowlett, Texas: Project Manager; Design of two miles of 24-inch water distribution pipeline.

Dalrock Road Water Main – City of Rowlett, Texas: Design of three miles of 18-inch water distribution pipeline

Onalaska Regional Wastewater Collection System – City of Onalaska, Texas: Project Engineer; Design of a new sanitary sewer collection system consisting of 26 miles of collection pipe

Las Colinas, O'Connor Relief Sewer – City of Irving, Texas: Project Engineer; Design of a one-mile, 36-inch sewer interceptor.

West Fork Relief Interceptor Sewer – City of Fort Worth, Texas: Project Manager; Hydraulic analysis of eight miles of interceptor sewer from 54-inch to 96-inch

Onalaska Regional Wastewater System – Trinity River Authority of Texas: Project Engineer; Design of a 26-mile collection system with eight lift stations.

Sanitary Sewer Main 129 Replacement – City of Fort Worth, Texas: Project Manager; Replacement of 2 miles of 12-inch sanitary sewer in urban area

Village Creek Wastewater Treatment Plant – City of Fort Worth, Texas: Project Engineer; Evaluation and rehabilitation study of existing sludge drying beds at Village Creek Wastewater Treatment Plant

Central Regional Wastewater Treatment Plant – Trinity River Authority of Texas: Project Engineer; Construction Administration

Central Wastewater Treatment Plant – City of Dallas, Texas: Project Engineer; Sludge Holding Tank Improvements

Central Wastewater Treatment Plant – City of Dallas, Texas: Project Manager; Dallas Plant Grit System Improvements

Industrial Waste Treatment System – Confidential Client: Project Manager; Industrial Waste Treatment System for an aircraft manufacturing facility in Fort Worth, Texas

Wastewater Treatment Plant Expansion – Town of Front Royal, Virginia: Project Engineer; Expansion of a 4 mgd wastewater treatment plant.

Onalaska Regional Wastewater Treatment Plant – City of Onalaska, Texas: Project Engineer; Design and construction of a 2 mgd wastewater treatment plant.

RICHARD L. SHAFFER, PE

Education

- Bachelor of Science, Civil Engineering, University of Texas at Arlington, 1999

Registration

- Professional Engineer
- Texas # 93557, 2004

Years with Firm

Nine Years

Years with Others

N/A

Affiliations

- AWWA – American Water Works Association
- WEAT – Water Environment Association of Texas
- ASCE – American Society of Civil Engineers (Previous Young Member Chairperson for Dallas Branch)

Publications

None

Other Training/Seminars

- Storm Water Management: NPDES/MS4
- Texas Water Development Board Data Web Interface
- Geographical Information Systems (ArcGIS)
- Microsoft Project

Background and Experience

Rick Shaffer's overall experience has been widely varied and includes water resources planning, water reuse planning, water treatment plant design, large and small diameter pipeline design, construction management, roadway and highway design, site grading including ADA compliance, site and roadway drainage design, airport design, retaining wall design, right-of-way acquisition, and environmental assessment. Mr. Shaffer brings the following key benefits to the project:

- Broad-based experience in multiple design disciplines.
- Experience in coordination and management of multiple disciplines and subconsultants during design and construction phase services.
- Effective management of project budgets and schedules.
- Experience in water resources and water reuse planning.
- Worked and managed numerous construction projects including several that required coordination of multiple general contractors.

His project experience includes:

Raw Water Reliability Study – Upper Trinity Regional Water District, Texas: Project Manager. Responsible for developing population and water demand projections, and evaluating the reliability of the District's existing raw water supplies. Managed staff and subconsultants to evaluate alternatives to increase the reliability of the District's water supplies. Prepared recommendations for a capital improvement plan to assist the District in meeting short- and long-term water demands.

Water Reuse Priority and Implementation Plan – City of Fort Worth, Texas: Project Manager. Assist with development of a Recycled Water Implementation Plan for the city of Fort Worth. Responsibilities include performing evaluation and identification of potential recycled water opportunities, preparing pipeline alignments and cost estimates for recycled water alternatives, and development of implementation plan.

Meridian Treated Water Delivery System – City of Meridian, Texas: Project Manager. Responsible for development of treated water delivery system to augment existing ground water distribution system. Manage staff and subconsultants for the design of pump stations, pipelines and ground storage tanks to convey water from the Clifton Water Treatment Plant to Meridian. Also responsible for preparation of Facilities Plan and Environmental Information Document for EPA's Environmental Assessment.

Lake Ralph Hall – Upper Trinity Regional Water District, Texas: Project Engineer. Assist with the development of the proposed Lake Ralph Hall and evaluation of alternative dam site locations, preparation of water rights application, and preparation of Section 404 permit. Continue to assist with the processing of permit applications and coordination with regulatory agencies.

RICHARD L. SHAFFER, PE

Bachman Water Treatment Plant – City of Dallas, Texas: Project Manager/ Project Engineer. Responsible for design of 72" raw water pipeline, 2"-72" yard piping for chemicals and water, sample water collection system, and site development including paving, grading and drainage. Responsible for design of all site/civil features of new 160-MGD high service pump station, including 6" – 96" pipelines, paving, grading and drainage. Also responsible for obtaining permits from all federal, state and local agencies.

Recycled Water Implementation Plan – City of Dallas, Texas: Project Manager. Assisted with the development of a Recycled Water Implementation Plan for the city of Dallas. Responsibilities included preparing pipeline alignments and cost estimates for recycled water alternatives, evaluation of direct water recycling issues, and recommending a strategy for monitoring, testing and implementing direct recycling at water treatment plants.

2005 Update to Dallas Long Range Water Supply Plan – City of Dallas, Texas: Project Manager. Responsible for updating Dallas' water management plan to assist the city of Dallas' planning efforts. Efforts included developing population and water demand projections for the city of Dallas and Dallas' customer cities, identifying and evaluating potential water supply strategies, and recommending an implementation plan to meet the city's needs through 2060.

Region C Water Planning – Region C Water Planning Group: Project Manager. Responsible for conducting studies and preparing reports for population and water demand projections included in the 2005 Region C Water Plan. Also analyzed and prepared a report on impacts of droughts.

Sendera Ranch Pump Station – City of Fort Worth, Texas: Project Manager. Responsible for surge analysis of the Sendera Ranch Pump Station and associated piping. Pump station includes a dual service configuration for servicing two separate pressure planes. **Meridian Treated Water Delivery System – City of Meridian, Texas:** Project Manager. Responsible for hydraulic modeling analysis of the City's existing distribution system, and making recommendations for implementation of additional source of treated water, including evaluation of alternative pipeline alignments and supply strategies.

Bachman Water Treatment Plant – City of Dallas, Texas: Project Manager / Project Engineer. Assisted with management of construction of multiple contracts at Bachman Water Treatment Plant including 72" raw water pipeline, filter expansion, chemical and ozone renovations, and a new 160-MGD high service pump station. Construction phase services include coordination of multiple concurrent construction contracts, attending construction meetings, review of submittals, RFIs, and PCOs.



RICHARD L. SHAFFER, PE

Hefner Water Treatment Plant – City of Oklahoma City, Oklahoma:

Construction Manager. Performed construction management services for improvements to the Reclaimed Water Pump Station, Intake Tower Bridge, and Sludge Pump Station at Hefner Water Treatment Plant. Responsibilities included communicating with contractors and Owner for the three phases of work, and review of submittals, RFIs, Change Orders, and Payment Requests.

Mongolia 2nd Roads Development Project – China Tiesiju Civil Engineering Group:

Project Engineer. Supervised construction of a 200-km roadway from Nalaikh to Choir, in Mongolia. Project included two-lane double-bituminous asphalt roadway, earthwork, drainage structures, two bridges, and signing and striping. Activities included review of correspondence, labor and equipment utilization, schedule preparation, reporting and government agency liaison.

S. Morris Road Reconstruction, Mt. Zion to US 287 – City of Midlothian, Texas:

Project Engineer. Assisted with the design of a one-mile long, six-lane divided major arterial urban roadway. This project constructed sections of two and three lanes of the future six-lane roadway. Responsible for geometric design of horizontal and vertical alignment including creek crossing and connection to existing highway, development of paving plans, typical roadway details, pavement markings, and drainage/culvert design. Also responsible for development of maps, exhibits, and parcel descriptions for right-of-way acquisitions.

S. 14th Street Reconstruction, Mt. Zion Road to US 287 – City of Midlothian, Texas:

Project Engineer. Assisted with design of a 1.25-mile long, four-lane divided major collector urban roadway. This project constructed sections of two and four lanes of the future four-lane roadway. Responsible for development of typical roadway details, pavement markings, and traffic signal layout. Also responsible for the development of maps, exhibits, and parcel descriptions for right-of-way acquisitions.

George Hopper Road Reconstruction, FM 663 to US 287 – City of Midlothian, Texas:

Project Engineer. Assisted with design of a one-mile long, five-lane major collector urban roadway. Design included horizontal and vertical alignment, storm drainage, culverts, pavement markings and signing, and traffic signalization. Also responsible for development of maps, exhibits, and parcel descriptions for right-of-way acquisitions.

President George Bush Turnpike – North Texas Tollway Authority:

Project Engineer. Assisted with the layout and design of a ten-lane barrier plaza and four two-lane ramp plazas. Responsible for horizontal and vertical alignment of roadway and parking areas, paving, grading and drainage design, and coordination of water and sewer utilities.

SH 79 – TxDOT Bryan District: Project Engineer. Assisted in the preparation of report of environmental impacts of State Highway 79 including wetland, vegetation, and habitat delineations.

RICHARD L. SHAFFER, PE

Extension of the Dallas North Tollway, Phase 3 – North Texas Tollway

Authority: Project Engineer. Designed 13 MSE, soil nail and drilled shaft retaining walls for extension of the tollway from Gaylord Parkway to John Hickman Parkway.

Automated People Mover – Dallas-Fort Worth International Airport, Texas:

Project Engineer. Responsible for assisting in relocation of passenger boarding bridges, relocation of utilities, development of specifications, drainage design, typical civil details, pavement repair, and pavement markings. Responsible for assisting in development of contract drawings, reviewing contractor submittals, and requests for information.

COOKSEY

COMMUNICATIONS

Gail Cooksey
President

Gail founded her own public relations agency in 1994 after more than 16 years in the corporate PR/marketing world. She is a former journalist with more than 25 years experience as a public relations professional. Gail and her agency are known for results-oriented, highly creative solutions to all types of marketing and public relations challenges for a wide variety of clients.

Her extensive community and media contacts include: the Greater Dallas Chamber



Marketing and Communications Advisory Council; the Dallas Chamber International Advisory Council; the Dallas Convention and Visitors Bureau Communications Committee; the Dallas CVB Hotel PR Committee; the North Texas Commission and the Metroplex Brand Initiative Task Force. She is active in the Public Relations Society of America, the PRSA Counselors Academy, Texas Public Relations Association and is former chairperson of the Bank Marketing Association.

Prior to owning and managing her own firm, Gail served as senior vice president of statewide marketing for Comerica Bank-Texas. Prior to that, she was senior vice president and director of marketing for NorthPark National Bank, the largest independent bank in North Texas. She also has served as manager of customer relations for General Dynamics (now Lockheed Corp.) and manager of public relations and corporate communications for Texas American Bancshares (now Bank One) and Fort Worth National Bank.

Gail received her undergraduate degree in journalism with honors from the University of Texas at Austin. She has experience as a reporter for the Arlington Citizen-Journal, The Daily Texan and the Omaha World-Herald. She has served as a board member of the American Cancer Society, Dallas unit, and previously served as its Chairman of the Board, Fort Worth unit and Chairman of its Metro Media Advisory Committee.

Gail provided media relations expertise for the Region C Water Planning Group's 2001 and 2006 plans. She developed the public participation strategies for the Region C Water Planning Group, helped develop press materials for regional media, and handled media queries throughout the planning process. Gail facilitated the media briefing among Region C media and Region C Water Planning Group leaders during the 2006 planning process. She was also instrumental in preparing newsletters, press releases, and other timely updates to keep the public informed of the Region C Water Planning Group's activities.

Gail and her agency have received numerous awards, including the TPRA Silver Spur, the IABC Bronze Quill, a Katy Award, the Communicator Crystal Award and numerous IABC awards. She received a Presidential Citation for Private Sector Initiative in 1986.

Phone: 972-580-0662 #11
gail@cookseypr.com

COOKSEY
COMMUNICATIONS

Colby Walton
Senior Vice President, Account Manager



Colby Walton joined Cooksey Communications in 1998. Colby brings to Cooksey extensive experience in strategic marketing, regional issues management, creative services, special events planning and media relations.

Prior to joining Cooksey Communications, Colby served as business development coordinator for Haynes and Boone, LLP in Dallas, where he developed marketing strategies and materials.

Colby received his undergraduate degree in public policy studies and history from Duke University, cum laude, in 1994. He completed a juris doctor at The University of Virginia in 1997 and was licensed to practice law in the Commonwealth of Virginia.

Colby was the project manager for Cooksey Communications for the 2001 and 2006 Region C water plans. He developed Region C newsletters, developed press releases and other materials to inform the public of upcoming Region C meetings and activities and coordinated editorial board meetings for the officers of the Region C Water Planning Group with *The Dallas Morning News* and *Fort Worth Star-Telegram*. In addition, he handled media and public queries about the regional water planning process and developed key messages for use in the public awareness campaign. Colby was instrumental in coordinating a media briefing during the 2006 planning effort to update the media on the Region C water planning effort. Colby also assisted with the development of the Region C web site.

Colby has served as president of the Duke Club of North Texas and as a member of the public relations committee for Child Protective Services' Community Partners, and is active with The Dallas Convention and Visitors Bureau and the Greater Dallas Chamber's Young Professionals Network.

Phone: 972-580-0662 #23

colby@cookseypr.com

EXHIBIT VI
PUBLIC NOTICE

EXHIBIT VI

PUBLIC NOTICE

The NTMWD published a notice regarding the public meeting to take input on scope of work ideas. The public notice also provided information regarding the RCWPG's intent to develop and submit a grant application for Texas Water Development Board funding. The following documents are included in the appendix:

- A copy of the notice published in the newspapers
- Publisher's affidavits
- A copy of the notice sent to each mayor of a municipality with a population of 1,000 or more or which is a county seat and that is located in whole or in part in the regional water planning area, and to each county judge of a county located in whole or in part in the regional water planning area
- A copy of the mailing list to which the material was sent.

AFFIDAVIT OF PUBLICATION

STATE OF TEXAS

COUNTY OF DALLAS

Before me, a Notary Public in and for Dallas County, this day personally appeared Bill Rutledge, Telephone Sales Representative for the DALLAS MORNING NEWS being duly sworn by oath, states the attached advertisement of:

NORTH TEXAS MUNICIPAL WATER DISTRICT-Grant Application Notice
Published in THE DALLAS MORNING NEWS on: MAY 2, 2008

Notice is hereby given that the Region C Water Planning Group (RCWPG) is seeking input on the scope of work for the second phase of the third round of regional water planning. Notice is also given that the North Texas Municipal Water District (NTMWD) will submit on or before June 13, 2008, a grant application for financial assistance to the Texas Water Development Board (TWDB) on behalf of the RCWPG to carry out the scope of work. The RCWPG area includes all or part of the following counties: Collin, Cooke, Dallas, Denton, Ellis, Fannin, Freestone, Grayson, Henderson, Jack, Kaufman, Navarro, Parker, Rockwall, Tarrant, and Wise.

The public meeting regarding the scope of work will be held on Monday, June 2, 2008, at 1:00 p.m. at the Trinity River Authority's Central Wastewater Treatment Plant located at 6500 W. Singleton Boulevard, Grand Prairie, Texas 75212.

Written and oral comments regarding the scope of work will be accepted at the public meeting. Written comments must be received by the RCWPG by 1:00 p.m. on Monday, June 2, 2008. Comments may be submitted to the RCWPG at the following address: RCWPG, Attention: Jim Parks, North Texas Municipal Water District, P.O. Box 2408, Wylie, TX 75098.

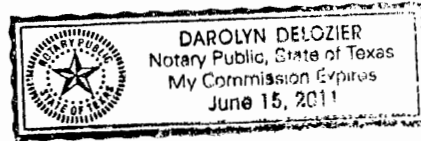
Copies of the grant application may be obtained from the RCWPG when it becomes available. Written comments regarding the grant application must be submitted to the RCWPG by 1:00 p.m. on July 2, 2008, and to J. Kevin Ward, Executive Administrator, TWDB, P.O. Box 13231, Austin, TX 78711-3231 by the TWDB August Board meeting.

For additional information, please contact Jim Parks, telephone number (972) 447-5405, NTMWD, P.O. Box 2408, Wylie, TX 75098. NTMWD is the RCWPG.

Bill Rutledge
(Bill Rutledge)

Sworn to and subscribed before me this MAY 2, 2008 A.D.

Darolyn DeLozier
(Darolyn DeLozier)



STATE OF TEXAS
COUNTY OF TARRANT

Before me, a Notary Public in and for said County and State, this day

personally appeared Christine Lopez, Advertising Representative for the Star-Telegram, published by the Star-Telegram, Inc. at Fort Worth, in Tarrant County, Texas and distributed in other surrounding Counties; and who, after being duly sworn, did dispose and say that the following clipping of an advertisement was published in the above named paper on the following dates:

Friday May 2, 2008

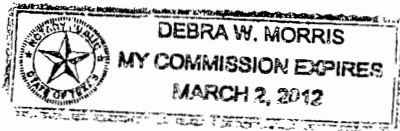
Signed

Clipesy

Subscribed and sworn to before me, this the 02th day of May 2008

Notary Public

Debra W. Morris
Tarrant County, Texas



NOTICE IS hereby given that the Region C Water Planning Group (RCWPG) is seeking input on the scope of work for the second phase of the third round of regional water planning. Notice is also given that the North Texas Municipal Water District (NTMWD) will submit on or before June 13, 2008, a grant application for financial assistance to the Texas Water Development Board (TWDB) on behalf of the RCWPG to carry out the scope of work. The RCWPG area includes all or part of the following counties: Collin, Cooke, Dallas, Denton, Ellis, Fannin, Freestone, Grayson, Henderson, Jack, Kaufman, Navarro, Parker, Rockwall, Tarrant, and Wise. The public meeting regarding the scope of work will be held on Monday, June 2, 2008, at 1:00 p.m. at the Trinity River Authority's Central Wastewater Treatment Plant located at 6500 W. Singleton Boulevard, Grand Prairie, Texas 75232. Written and oral comments regarding the scope of work will be accepted at the public meeting. Written comments must be received by the RCWPG by 1:00 p.m. on Monday, June 2, 2008. Comments may be submitted to the RCWPG at the following address: RCWPG, Attention: Jim Parks, North

Texas Municipal Water District, P.O. Box 2408, Wylie, TX 75098. Copies of the grant application may be obtained from the RCWPG when it becomes available. Written comments regarding the grant application must be submitted to the RCWPG by 1:00 p.m. on July 2, 2008, and to J. Kevin Ward, Executive Administrator, TWDB, P.O. Box 13231, Austin, TX 78711-3231 by the TWDB August Board meeting. For additional information, please contact Jim Parks, telephone number NT (972) 442-5407, 2408 MWD, P.O. Box 2408 Wylie, TX 75098. The NTMWD is the Administrator for the RCWPG.

REGION C WATER PLANNING GROUP

Senate Bill One Third Round of Regional Water Planning - Texas Water Development Board

Board Members

James M. Parks, Chair
Jody Puckett, Vice-Chair
Russell Laughlin, Secretary
Steve Berry
Jerry W. Chapman
Frank Crumb
Jerry Johnson
Bill Lewis
G. K. Maenius
Howard Martin
Jim McCarter
Dr. Paul Phillips
Irvin M. Rice
Robert O. Scott
Connie Standridge
Jack Stevens
Danny Vance
Mary E. Vogelson
Tom Woodward

TO: Mayors, County Judges, Regional Water Planning Groups, Water Districts, Water Suppliers and Water Rights Holders

FROM: Region C Water Planning Group

RE: Public Notice of Public Meeting to Receive Input on the Scope of Work for the Second Phase of the Third Round of Regional Water Planning and Application for Water Planning Grant (2009-2011)

DATE: May 2, 2008

PUBLIC NOTICE

To All Interested Parties:

Notice is hereby given that the Region C Water Planning Group (RCWPG) is seeking input on the scope of work for the second phase of the third round of regional water planning. Notice is also given that the North Texas Municipal Water District (NTMWD) will submit on or before June 13, 2008, a grant application for financial assistance to the Texas Water Development Board (TWDB) on behalf of the RCWPG to carry out the scope of work. The RCWPG area includes all or part of the following counties: Collin, Cooke, Dallas, Denton, Ellis, Fannin, Freestone, Grayson, Henderson, Jack, Kaufman, Navarro, Parker, Rockwall, Tarrant, and Wise.

The public meeting regarding the scope of work will be held on **Monday, June 2, 2008, at 1:00 p.m.** at the Trinity River Authority's Central Wastewater Treatment Plant located at 6500 W. Singleton Boulevard, Grand Prairie, Texas 75212.

Written and oral comments regarding the scope of work will be accepted at the public meeting. Written comments must be received by the RCWPG by 1:00 p.m. on Monday, June 2, 2008. Comments may be submitted to the RCWPG at the following address:

RCWPG
Attention: Jim Parks
North Texas Municipal Water District
P.O. Box 2408
Wylie, TX 75098

Copies of the grant application may be obtained from the RCWPG when it becomes available. Written comments regarding the grant application must be submitted to the RCWPG by 1:00 p.m. on July 2, 2008, and to J. Kevin Ward, Executive Administrator, TWDB, P.O. Box 13231, Austin, TX 78711-3231 by the TWDB August Board meeting.

For additional information, please contact Jim Parks, telephone number (972) 442-5405, NTMWD, P.O. Box 2408, Wylie, TX 75098. The NTMWD is the Administrator for the RCWPG.

c/o NTMWD
505 E. Brown Street
P O. Box 2408
Wylie, Texas 75098-2408
972/442-5405
972/442-5405/Fax
jparks@ntmwd.com
www.regioncwater.org

COUNTY JUDGES

The Honorable Keith Self
County Judge
Collin County
210 South McDonald Street
McKinney, TX 75069

The Honorable Jim Foster
County Judge
Dallas County
411 Elm Street
Dallas, TX 75202-3301

The Honorable Mary Horn
County Judge
Denton County
110 West Hickory
Denton, TX 76201

The Honorable Chad Adams
County Judge
Ellis County
101 West Main
Waxahachie, TX 75165

The Honorable Wayne Gent
County Judge
Kaufman County
100 West Mulberry Street
Kaufman, TX 75142

The Honorable H. M. Davenport, Jr.
County Judge
Navarro County
300 West 3rd Avenue, St. 102
Corsicana, TX 75110

The Honorable Mark Riley
County Judge
Parker County
One Courthouse Square
Weatherford, TX 76086

The Honorable Chris Florance
County Judge
Rockwall County
101 E. Rusk Street, St. 202
Rockwall, TX 75087

The Honorable B. Glen Whitley
County Judge
Tarrant County
100 East Weatherford
Fort Worth, TX 76102

The Honorable Bill McElhaney
County Judge
Wise County
P. O. Box 393
Decatur, TX 76234

The Honorable Bill Freeman
County Judge
Cooke County
100 South Dixon, Room 110
Gainesville, TX 76240

The Honorable Drue Bynum
County Judge
Grayson County
100 West Houston
Sherman, TX 75090

The Honorable Butch Henderson
County Judge
Fannin County
101 East Sam Rayburn Drive
Bonham, TX 75418

The Honorable Mitchell G. Davenport
County Judge
Jack County
100 Main Street
Jacksboro, TX 76056

The Honorable Linda Grant
County Judge
Freestone County
118 East Commerce Street, Room 201
Fairfield, TX 75840

The Honorable David Holstein
County Judge
Henderson County
100 E. Tyler, St. 102
Athens, TX 75751

Mr. C. E. Williams, Chairman
Panhandle Water Planning Group
P. O. Box 9257
Amarillo, TX 79105

Mr. Jim Thompson
North East TX Water Plan. Group
PO Box 955
Hughes Springs, TX 75656

Mr. John Grant, Chairman
Region F Water Planning Group
Colorado Municipal Water District
P. O. Box 869
Big Spring, TX 79721-0869

Mr. Jeff Taylor
Region H Water Planning Group
San Jacinto River Authority
P. O. Box 329
Conroe, TX 77305-0329

Mr. Jonathan Letz, Chairman
Plateau Water Planning Group
700 Main Street
Kerrville, TX 78028

Ms. Con Mims, Chairman
South Central TX Water Plan. Grp.
Nueces River Authority
P.O. Box 349
Uvalde, TX 78802

Mr. Curtis Campbell
Region B Water Planning Group
P.O. Box 240
Wichita Falls, TX 76307-0240

Mr. Tom Beard, Chairman
Far West TX Water Planning Group
P.O. Box 668
Alpine, TX 79831

Mr. Scott Mack
Brazos G Water Planning Group
Brazos River Authority
P.O. Box 7555
Waco, TX 76714-7555

Mr. Kelley Holcomb
East TX Water Planning Group
P. O. Box 387
Lufkin, TX 75902-0387

Mr. John Burke, Chairman
Lower Colorado Water Planning
Group
P. O. Box 220
Austin, TX 78767

Mr. Glen Jarvis
Rio Grande Water Planning Group
1801 S. Second Street, St. 550
McAllen, TX 78503

Mr. Scott Bledsoe, Co-Chairman
Coastal Bend Water Planning Group
Live Oak Underground Water
P. O. Box 3
Oakville, TX 78060

REGIONAL WATER PLANNING GROUPS

Ms. Carola Serrato, Co-Chair
Coastal Bend Water Planning Group
South TX Water Authority
P. O. Box 1701
Kingsville, TX 78364

Judge Harrison Stafford, II, Chair.
Lavaca Water Planning Group
Jackson County
115 W. Main
Edna, TX 77957

Mr. Harold P. "Bo" Brown, Chairman
Region O Water Planning Group
2930 Avenue Q
Lubbock, TX 79411-2499

Mayor
City of Aledo
P.O. Box 1
Aledo, TX 76008

Mayor
City of Anna
P.O. Box 776
Anna, TX 75409

Mayor
City of Athens
508 E. Tyler Street
Athens, TX 75751

Mayor
City of Azle
613 SE Parkway
Azle, TX 76020

Mayor
City of Bedford
1813 Reliance Parkway
Bedford, TX 76021

Mayor
City of Blooming Grove
128 South Fordyce
P.O. Box 237
Blooming Grove, TX 76626

Mayor
City of Bonham
301 East Fifth Street
Bonham, TX 75418

Mayor
City of Bryson
P. O. Box 219
Bryson, TX 0

Mayor
City of Cedar Hill
P. O. Box 96
Cedar Hill, TX 75106

Mayor
City of Cockrell Hill
4125 W. Clarendon Dr.
Cockrell Hill, TX 75211

Mayor
City of Allen
305 Century Parkway
Allen, TX 75013

Mayor
City of Argyle
P. O. Box 609, 506 N. Hwy 377
Argyle, TX 76226

Mayor
City of Aubrey
107 South Main Street
Aubrey, TX 76227

Mayor
City of Balch Springs
3117 Hickory Tree Rd
Balch Springs, TX 0

Mayor
City of Bells
P.O. Box 95
Bells, TX 75414

Mayor
City of Blue Mound
301 Blue Mound Road
Fort Worth, TX 76131

Mayor
City of Boyd
P.O. Box 216
Boyd, TX 76023

Mayor
City of Burleson
141 W. Renfro
Burleson, TX 76028

Mayor
City of Celina
302 W. Walnut
Celina, TX 75009

Mayor
City of Colleyville
1601 Hall Johnson Road
Colleyville, TX 76034

Mayor
City of Alvord
113 Wickham
P.O.Box 63
Alvord, TX 76225

Mayor
City of Arlington
1901 Lakewood Dr.
P.O. Box 231
Arlington, TX 76013

Mayor
City of Aurora
P.O. Box 558
Rhome, TX 76078

Mayor
City of Bardwell
P. O. Box 271
Bardwell, TX 76101

Mayor
City of Benbrook
911 Winscott Road
P.O. Box 26569
Benbrook, TX 76126

Mayor
City of Blue Ridge
200 W. FM 545
Blue Ridge, TX 75424

Mayor
City of Bridgeport
901 Cates
Bridgeport, TX 76426

Mayor
City of Carrollton
P. O. Box 110535
Carrollton, TX 75011

Mayor
City of Chico
113 West Decatur Street
P.O. Box 37
Chico, TX 76431

Mayor
City of Collinsville
P.O. Box 649
Collinsville, TX 76233

Mayor
City of Combine
123 Davis Road
Combine, TX 75159

Mayor
City of Corsicana
200 N. 12th St.
Corsicana, TX 75110

Mayor
City of Dallas
1500 Marilla, Room 4AN
Dallas, TX 75201

Mayor
City of Decatur
P.O. Box 1299
Decatur, TX 76234

Mayor
City of DeSoto
211 E Pleasant Run Rd, Suite A
DeSoto, TX 75115

Mayor
City of Ennis
P.O. Box 220
Ennis, TX 75120

Mayor
City of Everman
212 N Race Street
Everman, TX 76140

Mayor
City of Farmersville
205 South Main Street
Farmersville, TX 75442

Mayor
City of Forney
P. O. Box 826
Forney, TX 75126

Mayor
City of Frost
100 North Garitty
Frost, TX 76641

Mayor
City of Coppell
255 Parkway Blvd.
Coppell, TX 75019

Mayor
City of Crandall
P.O. Box 277
Crandall, TX 75114

Mayor
City of Dalworthington Gardens
2600 Roosevelt Drive
Arlington, TX 76016

Mayor
City of Denison
P. O. Box 347
Denison, TX 0

Mayor
City of Duncanville
P. O. Box 380280
Duncanville, TX 0

Mayor
City of Euless
201 N. Ector Dr.
Euless, TX 76039

Mayor
City of Fairfield
222 S. Mount St.
Fairfield, TX 75840

Mayor
City of Ferris
100 Town Plaza
Ferris, TX 75125

Mayor
City of Fort Worth
1000 Throckmorton St
P. O. Box 870
Fort Worth, TX 76102

Mayor
City of Gainesville
200 S. Rusk
Gainesville, TX 76240

Mayor
City of Corinth
1200 North Corinth
Corinth, TX 76205

Mayor
City of Crowley
P O Box 747
Crowley, TX 76036

Mayor
City of Dawson
112 North Main
P. O. Box 400
Dawson, TX 76639

Mayor
City of Denton
215 E. McKinney St.
Denton, TX 76201

Mayor
City of Ector
P. O. Box 188
Ector, TX 75439

Mayor
City of Eustace
P. O. Box 579
Eustace, TX 0

Mayor
City of Farmers Branch
P. O. Box 819010
Farmers Branch, TX 0

Mayor
City of Forest Hill
3415 Horton Road
Forest Hill, TX 76119

Mayor
City of Frisco
11300 Research Rd
Frisco, TX 75034

Mayor
City of Garland
2343 Forest
PO Box 469002
Garland TX 75046

Mayor
City of Glenn Heights
1938 South Hampton Road
Glenn Heights, TX 75154

Mayor
City of Gun Barrel City
1810 W. Main Street
Gun Barrel City, TX 75156

Mayor
City of Haslet
105 Main
Haslet, TX 76052

Mayor
City of Highland Village
1000 Highland Village Road
Highland Village, TX 75077

Mayor
City of Hudson Oaks
150 North Oakridge Drive
Hudson Oaks, TX 76087

Mayor
City of Irving
3000 Rock Island Road
PO Box 152288
Irving, TX 75015

Mayor
City of Josephine
P.O. Box 99
Josephine, TX 75164

Mayor
City of Keller
P.O. Box 770
Keller, TX 76244

Mayor
City of Kerens
200 South Colket
P.O. Drawer 160
Kerens, TX 75144

Mayor
City of Ladonia
P.O. Box 5
Ladonia, TX 75449

Mayor
City of Grand Prairie
P. O. Box 534045
Grand Prairie, TX 0

Mayor
City of Gunter
P.O. Box 349
Gunter, TX 75058

Mayor
City of Heath
200 Laurence Drive
Heath, TX 75032

Mayor
City of Honey Grove
633 North 6th Street
Honey Grove, TX 75446

Mayor
City of Hurst
1505 Precinct Line Road
Hurst, TX 76054

Mayor
City of Italy
P.O. Box 840
Italy, TX 76651

Mayor
City of Justin
P. O. Box 129
Justin, TX 76247

Mayor
City of Kemp
304 S. Main
P.O. Box 450
Kemp, TX 75143

Mayor
City of Krugerville
100 Kruger Road
Krugerville, TX 76227

Mayor
City of Lake Dallas
303 Alamo
Lake Dallas, TX 75065

Mayor
City of Grapevine
200 South Main
PO Box 95104
Grapevine, TX 76099

Mayor
City of Haltom City
2200 Higgins Lane
PO Box 14246
Haltom City, TX 76117

Mayor
City of Hebron
4222 Charles Street
Hebron, TX 75010

Mayor
City of Howe
P.O. Box 518
Howe, TX 0

Mayor
City of Hutchins
P. O. Box 500
Hutchins, TX 0

Mayor
City of Jacksboro
112 W. Belknap Street
Jacksboro, TX 76458

Mayor
City of Kaufman
209 South Washington
Kaufman, TX 75142

Mayor
City of Kennedale
405 Municipal Dr.
Kennedale, TX 76060

Mayor
City of Krum
P. O. Box 217
Krum, TX 76249

Mayor
City of Lake Worth
6720 Telephone Rd
Lake Worth, TX 76135

Mayor
City of Lancaster
700 E. Main
PO Box 940
Lancaster, TX 75146

Mayor
City of Lincoln Park
1807 North Elm St. #109
Denton, TX 76201

Mayor
City of Lucas
151 Country Club Road
Lucas, TX 75002

Mayor
City of Mansfield
1200 E. Broad St
Mansfield, TX 76063

Mayor
City of McLendon-Chisholm
1248 South Highway 205
Rockwall, TX 75032

Mayor
City of Midlothian
104 W. Avenue E
Midlothian, TX 76065

Mayor
City of Muenster
P.O. Box 208
Muenster, TX 76252

Mayor
City of New Fairview
999 Illinois Lane
New Fairview, TX 76078

Mayor
City of Oak Grove
P.O. Box 309
Kaufman, TX 75142

Mayor
City of Ovilla
105 S. Cockrell Hill Rd. #2
Ovilla, TX 75154

Mayor
City of Leonard
P.O. Box 1270
Leonard, TX 0

Mayor
City of Log Cabin
14387 Alamo Road
Log Cabin, TX 75148

Mayor
City of Mabank
129 East Market Street
P.O. Box 293
Mabank, TX 75147

Mayor
City of Maypearl
P.O. Box 400
Maypearl, TX 76064

Mayor
City of Melissa
901 U.S. Highway 121
P.O. Box 409
Melissa, TX 75454

Mayor
City of Milford
P. O. Box 538
Milford, TX 0

Mayor
City of Murphy
205 North Murphy Road
Murphy, TX 75094

Mayor
City of Newark
P.O. Box 156
Newark, TX 76071

Mayor
City of Oak Leaf
301 Locust Dr.
Oak Leaf, TX 75154

Mayor
City of Palmer
P.O. Box 489
Palmer, TX 75152

Mayor
City of Lewisville
P. O. Box 299002
Lewisville, TX 0

Mayor
City of Lowry Crossing
1405 S. Bridgefarmer Road
McKinney, TX 75069

Mayor
City of Malakoff
P.O. Box 1177
Malakoff, TX 75148

Mayor
City of McKinney
222 N. Tennessee St.
P.O. Box 517
McKinney, TX 75070

Mayor
City of Mesquite
P. O. Box 850137
Mesquite, TX 0

Mayor
City of Mineral Wells
115 S.W. 1st Street
P.O. Box 460
Mineral Wells, TX 76068

Mayor
City of Nevada
330 East Street
Nevada, TX 75173

Mayor
City of North Richland Hills
7200 A Dick Fisher Dr. South
North Richland Hills, TX 76180

Mayor
City of Oak Point
100 Naylor Road
Oak Point, TX 75068

Mayor
City of Parker
5700 E. Parker Road
Parker, TX 75002

Mayor
City of Payne Springs
9692 State Highway 198 S., Box 2
Mabank, TX 75156

Mayor
City of Pecan Hill
P. O. Box 443
Pecan Hill, TX 0

Mayor
City of Pelican Bay
1300 Pelican Circle
Pelican Bay, TX 76020

Mayor
City of Pilot Point
P. O. Box 457
Pilot Point, TX 76258

Mayor
City of Plano
P.O. Box 860358
Plano, TX 0

Mayor
City of Pottsboro
P.O. Box 1099
Pottsboro, TX 75076

Mayor
City of Princeton
PO Box 970
Princeton, TX 75407

Mayor
City of Red Oak
P.O. Box 393
Red Oak, TX 75154

Mayor
City of Reno
195 West Reno Road
Azle, TX 76020

Mayor
City of Rhome
105 West First Street
P.O. Box 228
Rhome, TX 76078

Mayor
City of Rice
City Hall
P. O. Box 137
Rice, TX 75155

Mayor
City of Richardson
411 W. Arapaho Road, #203
Richardson, TX 75080

Mayor
City of Richland Hills
3200 Diana Drive
Richland Hills, TX 76118

Mayor
City of River Oaks
4900 River Oaks Boulevard
Fort Worth, TX 76114

Mayor
City of Roanoke
201 Bowie St
TML has other address also
Roanoke, TX 76262

Mayor
City of Rockwall
205 West Rusk
Rockwall, TX 75087

Mayor
City of Rowlett
4310 Industrial St.
Rowlett, TX 75088

Mayor
City of Royse City
P. O. Box 638
Royse City, TX 75189

Mayor
City of Runaway Bay
101 Runaway Bay Drive
Runaway Bay, TX 76426

Mayor
City of Sachse
5560 Highway 78
Sachse, TX 75048

Mayor
City of Saginaw
P. O. Box 79070
Saginaw, TX 76179

Mayor
City of Sanger
P. O. Box 1729
Sanger, TX 76266

Mayor
City of Sansom Park
5500 Buchanon
Fort Worth, TX 76114

Mayor
City of Savoy
108 East Hayes Street
Savoy, TX 75479

Mayor
City of Seagoville
702 North Highway 175
Seagoville, TX 75159

Mayor
City of Seven Points
P. O. Box 43233
Seven Points, TX 75143

Mayor
City of Sherman
P.O. Box 1106
Sherman, TX 75090

Mayor
City of Southlake
1400 Main St., Suite 320
Southlake, TX 76092

Mayor
City of Southmayd
P.O. Box 88
Southmayd, TX 76268

Mayor
City of Springtown
P.O. Box 444
Springtown, TX 76082

Mayor
City of Teague
105 South Fourth Avenue
Teague, TX 75860

Mayor
City of Tioga
P.O. Box 206
Tioga, TX 76271

Mayor
City of Trenton
P.O. Box 44
Trenton, TX 75490

Mayor
City of Van Alstyne
P.O. Box 247
Attn: Public Works
Van Alstyne, TX 75495

Mayor
City of Weatherford
P.O. Box 255
303 Palo Pinto Street
Weatherford, TX 76086

Mayor
City of White Settlement
214 Meadow Park Drive
White Settlement, TX 76108

Mayor
City of Willow Park
101 Stagecoach Trail
Willow Park, TX 76087

Mayor
City of Wylie
2000 Highway 78 N.
Wylie, TX 75098

Mayor
Town of Annetta South
511 McFarland Ranch Road
PO Box 61
Aledo, TX 76008

Mayor
Town of Cross Roads
11700 Highway 380E, #500
Aubrey, TX 76227

Mayor
City of Terrell
240 East Nash
P.O. Box 310
Terrell, TX 75160

Mayor
City of Tom Bean
P.O. Box 312
Tom Bean, TX 75489

Mayor
City of Trinidad
P. O. Box 345
Trinidad, TX 75163

Mayor
City of Watauga
7101 Whitley Rd
Watauga, TX 76148

Mayor
City of Weston
P. O. Box 248
Weston, TX 75097

Mayor
City of Whitesboro
P.O. Box 340
Whitesboro, TX 76273

Mayor
City of Wilmer
128 North Dallas Ave.
Wilmer, TX 75172

Mayor
Town of Addison
PO Box 9010
Addison, TX 75001

Mayor
Town of Bartonville
1941 E. Jeter Road
Bartonville, TX 76226

Mayor
Town of Double Oak
320 Waketon Rd
Double Oak, TX 75077

Mayor
City of The Colony
One Harris Plaza
The Colony, TX 75056

Mayor
City of Tool
701 N. Tool Drive
Tool, TX 75143

Mayor
City of University Park
3800 University Blvd
Dallas, TX 0

Mayor
City of Waxahachie
P.O. Box 757
Waxahachie, TX 75168

Mayor
City of Westworth Village
311 Burton Hill Road
Westworth Village, TX 76114

Mayor
City of Whitewright
P.O. Box 516
Whitewright, TX 75491

Mayor
City of Wortham
P. O. Box 186
Wortham, TX 76693

Mayor
Town of Annetta
P.O. Box 1150
Aledo, TX 76008

Mayor
Town of Copper Canyon
400 Woodland Drive
Copper Canyon, TX 0

Mayor
Town of Edgecliff Village
1605 Edgecliff Road
Edgecliff Village, TX 76134

Mayor
Town of Fairview
500 S. Hwy. 5
Fairview, TX 75069

Mayor
Town of Flower Mound
2121 Cross Timbers Road
Flower Mound, TX 75028

Mayor
Town of Hackberry
119 Makwell Road
Frisco, TX 75034

ABLES SPRINGS WATER
SUPPLY CORPORATION
30100 FM 429
TERRELL, TX 75161

ABRAXAS CORPORATION
7921 MAIN ST
FORT WORTH, TX 76180

AIR PARK HOMEOWNERS
ASSOCIATION INCORPORATED
6355 STINSON ST
PLANO, TX 75093

ALTOGA WSC
4365 FM 75
PRINCETON, TX 75407

ANGUS WSC
212 FM 739
CORNICANA, TX 75109

AQUASOURCE DEVELOPMENT
INC
1106 CLAYTON LN STE 400W
AUSTIN, TX 78723

ARGYLE WATER SUPPLY
CORPORATION
PO BOX 249
ARGYLE, TX 76226

ARLEDGE RIDGE WSC
PO BOX 233
BAILEY, TX 75413

ARLINGTON ENTERTAINMENT
AREA MANAGEMENT
DISTRICT
2401 E LAMAR BLVD
ARLINGTON, TX 76006

ATHENS LAND COMPANY
PO BOX 423
CENTERVILLE, TX 75833

ATHENS MWA
508 E TYLER ST
ATHENS, TX 75751

AVALON WATER SUPPLY &
SEWER SERVICE
CORPORATION
PO BOX 246
ITASCA, TX 76055

B & B WSC
1501 N 45TH ST
CORNICANA, TX 75110

B F E WATER COMPANY
2848 BETHEL RD
WEATHERFORD, TX 76087

B F UTILITIES INC
PO BOX 1013
GAINESVILLE, TX 76241

BARTLEY WOODS WSC
PO BOX 705
BONHAM, TX 75418

BARTONVILLE WATER SUPPLY
CORPORATION
1911 E JETER RD
ARGYLE, TX 76226

BECKER JIBA WSC
15269 FM 2860
KAUFMAN, TX 75142

BENBROOK WATER & SEWER
AUTHORITY
1121 MERCEDES ST
FORT WORTH, TX 76126

BENBROOK WATER
AUTHORITY
1121 MERCEDES ST
BENBROOK, TX 76126

BENT TRAIL WATER
COMPANY
7451 BENT TRAIL
MANSFIELD, TX 76063

BETHEL ASH WSC
801 N PALESTINE ST
ATHENS, TX 75751

BLACKLAND WATER SUPPLY
CORPORATION
PO BOX 215
FATE, TX 75132

BLACKROCK WATER SUPPLY
CORPORATION
PO BOX 1527
DENTON, TX 76202

BLUBONNET HILLS WATER
SUPPLY CORPORATION
PO BOX 311
CRESSON, TX 76035

BLUE RIDGE UTILITY
COMPANY
2003 WHITE SETTLEMENT RD
WEATHERFORD, TX 76087

BLUE WATER KEY WATER
SYSTEM
2702 AN COUNTY ROAD 489
MONTALBA, TX 75853

BOIS DARC MUD
RR 1 BOX 2671
HONEY GROVE, TX 75446

BOLIVAR WSC
PO BOX 1789
SANGER, TX 76266

BOYD ACRES WATER SYSTEM
PO BOX 7831
THE WOODLANDS, TX 77387

BRADBERRY WATER SUPPLY
COMPANY
PO BOX 296
BOYD, TX 76023

BRIDGEPORT UTILITIES LLC
26 WEST CONCHO
SAN ANGELO, TX 76903

BRIGHTON WATER SYSTEMS
INC
PO BOX 269
DECATUR, TX 76234

BRITTANY HILL WATER
ASSOCIATION INC
PO BOX 51283
DENTON, TX 76206

BUENA VISTA-BETHEL SUD
312 S OAK BRANCH RD
WAXAHACHIE, TX 75167

BUTLER WSC
1350 US HIGHWAY 84
OAKWOOD, TX 75855

C H WSC
RT 2 BOX 216C
TEAGUE, TX 75860

C R C WSC
PO BOX 2551
ATHENS, TX 75751

CALLISBURG WSC
ROUTE 2 BOX 293
GAINESVILLE, TX 76240

CARRINGTON ASSOCIATES
INC
PO BOX 2217
AUSTIN, TX 78768

CARRIZO WATER
CORPORATION
2702 AN COUNTY ROAD 489
MONTALBA, TX 75853

CARROLL WATER COMPANY
513 WINDING CREEK TRL
RED OAK, TX 75154

CHAMBERS MEADOW
ESTATES WATER CO
4793 FM 639
FROST, TX 76641

CHATFIELD WSC
PO BOX 158
POWELL, TX 75153

CHOCTAW WATERSHED WID
1352 SMITH OAK RD
SHERMAN, TX 75090

CIRCLE R RANCHETTES
PROPERTY OWNERS ASSN
6078 CIRCLE R RD N
FORT WORTH, TX 76140

CIRCLE T MUD 1
PO BOX 162595
FORT WORTH, TX 76161

CIRCLE T MUD 2
PO BOX 858
RHOME, TX 76078

CIRCLE T MUD 3
18242 FM 156 S
JUSTIN, TX 76247

CITY OF ADDISON
PO BOX 144
ADDISON, TX 75001

CITY OF ALEDO
PO BOX 1
ALEDO, TX 76008

CITY OF ALEDO WATER
UTILITY
PO BOX 1
ALEDO, TX 76008

CITY OF ALLEN
1 BUTLER CIR
ALLEN, TX 75013

CITY OF ALVORD
PO BOX 63
ALVORD, TX 76225

CITY OF ANNA
PO BOX 776
ANNA, TX 75409

CITY OF ARLINGTON
101 W ABRAM ST
ARLINGTON, TX 76010

CITY OF ATHENS
508 E TYLER ST
ATHENS, TX 75751

CITY OF AUBREY
107 S MAIN ST
AUBREY, TX 76227

CITY OF AZLE
613 SOUTHEAST PARKWAY
AZLE, TX 76020

CITY OF BAILEY
PO BOX 159
BAILEY, TX 75413

CITY OF BARDWELL
PO BOX 271
BARDWELL, TX 75101

CITY OF BARRY
PO BOX 99
BARRY, TX 75102

CITY OF BEDFORD
2000 FOREST RIDGE DR
BEDFORD, TX 76021

CITY OF BELLS
PO BOX 95
BELLS, TX 75414

CITY OF BERRYVILLE
PO BOX 908
FRANKSTON, TX 75763

CITY OF BLOOMING GROVE
PO BOX 237
BLOOMING GROVE, TX 76626

CITY OF BLUE RIDGE
200 W FM 545
BLUE RIDGE, TX 75424

CITY OF BONHAM
301 E 5TH
BONHAM, TX 75418

CITY OF BOYD
PO BOX 216
BOYD, TX 76023

CITY OF BRIDGEPORT
812 HALSELL ST
BRIDGEPORT, TX 76426

CITY OF BROWNSBORO
PO BOX 303
BROWNSBORO, TX 75756

CITY OF BRYSON
PO BOX 219
BRYSON, TX 76427

CITY OF CALLISBURG
59 CAMPBELL ST
CALLISBURG, TX 76240

CITY OF CARROLLTON
PO BOX 110535
CARROLLTON, TX 75011

CITY OF CEDAR HILL
PO BOX 96
CEDAR HILL, TX 75104

CITY OF CELINA
302 W WALNUT ST
CELINA, TX 75009

CITY OF CHANDLER
PO BOX 425
CHANDLER, TX 75758

CITY OF CHANDLER WATER
DEPT
PO BOX 425
CHANDLER, TX 75758

CITY OF CHICO
PO BOX 37
CHICO, TX 76431

CITY OF CHICO EAST
PO BOX 37
CHICO, TX 76431

CITY OF CHICO WEST
PO BOX 37
CHICO, TX 76431

CITY OF COCKRELL HILL
4125 W CLARENDON DR
DALLAS, TX 75211

CITY OF COLLEYVILLE
1601 HALL JOHNSON RD
COLLEYVILLE, TX 76034

CITY OF COLLINSVILLE
PO BOX 649
COLLINSVILLE, TX 76233

CITY OF COPPELL
PO BOX 478
COPPELL, TX 75019

CITY OF CORINTH
2003 S CORINTH ST
CORINTH, TX 76210

CITY OF CORSICANA
200 N 12TH STREET
CORSICANA, TX 75110

CITY OF CRANDALL
PO BOX 279
CRANDALL, TX 75114

CITY OF CROWLEY
PO DRAWER 747
CROWLEY, TX 76036

CITY OF DALWORTHINGTON
GARDENS
2600 ROOSEVELT DR
ARLINGTON, TX 76016

CITY OF DAWSON
PO BOX 400
DAWSON, TX 76639

CITY OF DECATUR
PO BOX 478
DECATUR, TX 76234

CITY OF DENISON
500 W CHESTNUT ST
DENISON, TX 75020

CITY OF DENTON
901-A TEXAS STREET
DENTON, TX 76209

CITY OF DESOTO
211 E PLEASANT RUN RD
DESOTO, TX 75115

CITY OF DODD CITY
PO BOX 129
DODD CITY, TX 75438

CITY OF DORCHESTER
373 MAIN STREET
HOWE, TX 75459

CITY OF DUNCANVILLE
PO BOX 380280
DUNCANVILLE, TX 75138

CITY OF ECTOR
PO BOX 188
ECTOR, TX 75439

CITY OF ENNIS
PO BOX 220
ENNIS, TX 75119

CITY OF EULESS
201 NORTH ECTOR DRIVE
EULESS, TX 76039

CITY OF EUSTACE
PO BOX 579
EUSTACE, TX 75124

CITY OF EVERMAN
212 N RACE ST
FORT WORTH, TX 76140

CITY OF FAIRFIELD
222 SOUTH MOUNT
FAIRFIELD, TX 75840

CITY OF FAIRVIEW
PO BOX 551
MCKINNEY, TX 75069

CITY OF FARMERS BRANCH
PO BOX 819010
DALLAS, TX 75381

CITY OF FARMERSVILLE
205 S MAIN ST
FARMERSVILLE, TX 75442

CITY OF FATE
PO BOX 31
ROCKWALL, TX 75032

CITY OF FERRIS
100 TOWN PLAZA
FERRIS, TX 75125

CITY OF FOREST HILL
6800 FOREST HILL DRIVE
FORT WORTH, TX 76140

CITY OF FORNEY
PO BOX 826
FORNEY, TX 75126

CITY OF FORT WORTH
1000 THROCKMORTON ST
FORT WORTH, TX 76102

CITY OF FRISCO
6891 MAIN STREET
FRISCO, TX 75035

CITY OF FROST
PO BOX X
FROST, TX 76641

CITY OF GAINESVILLE
200 SOUTH RUSK STREET
GAINESVILLE, TX 76240

CITY OF GARLAND
2343 FOREST LN
GARLAND, TX 75042

CITY OF GLENN HEIGHTS
1938 S HAMPTON RD
GLENN HEIGHTS, TX 75154

CITY OF GRAND PRAIRIE
201 NW 2ND ST STE 100
GRAND PRAIRIE, TX 75050

CITY OF GRAPEVINE
PO DRAWER 95104
GRAPEVINE, TX 76099

CITY OF GUNTER
PO BOX 349
GUNTER, TX 75058

CITY OF HACKBERRY
119 MAXWELL ROAD
FRISCO, TX 75034

CITY OF HALTOM CITY
PO BOX 14246
FORT WORTH, TX 76117

CITY OF HASLET
105 MAIN ST
HASLET, TX 76052

CITY OF HEATH
200 LAURENCE DR
HEATH, TX 75032

CITY OF HIGHLAND PARK
4700 DREXEL DR
DALLAS, TX 75205

CITY OF HIGHLAND VILLAGE
1000 HIGHLAND VILLAGE RD
LEWISVILLE, TX 75077

CITY OF HONEY GROVE
633 6TH ST
HONEY GROVE, TX 75446

CITY OF HOWE
116 W HANING ST
HOWE, TX 75459

CITY OF HUDSON OAKS
150 NORTH OAKRIDGE DR
WEATHERFORD, TX 76087

CITY OF HURST
1505 PRECINCT LINE RD
HURST, TX 76053

CITY OF HUTCHINS
PO BOX 500
HUTCHINS, TX 75141

CITY OF IRVING
PO BOX 152288
IRVING, TX 75015

CITY OF ITALY
PO BOX 66
ITALY, TX 76651

CITY OF JACKSBORO
111 E ARCHER ST
JACKSBORO, TX 76458

CITY OF JOSEPHINE
PO BOX 99
JOSEPHINE, TX 75164

CITY OF JUSTIN
PO BOX 578
JUSTIN, TX 76247

CITY OF KAUFMAN
209 S WASHINGTON ST
KAUFMAN, TX 75142

CITY OF KELLER
PO BOX 770
KELLER, TX 76244

CITY OF KEMP
PO BOX 276
KEMP, TX 75143

CITY OF KENNEDALE
PO BOX 268
KENNEDEALE, TX 76060

CITY OF KERENS
PO BOX 160
KERENS, TX 75144

CITY OF KIRVIN
PO BOX 344
KIRVIN, TX 75848

CITY OF KRUM
PO BOX 217
KRUM, TX 76249

CITY OF LADONIA
PO BOX 5
LADONIA, TX 75449

CITY OF LAKE WORTH
3805 ADAM GRUBB ST
LAKE WORTH (LAKE WORTH
VILLAGE), TX 76135

CITY OF LAKEWOOD VILLAGE
100 HIGHRIDGE DR
LITTLE ELM, TX 75068

CITY OF LANCASTER
211 N HENRY STREET
LANCASTER, TX 75146

CITY OF LEONARD
PO BOX 1
LEONARD, TX 75452

CITY OF LEWISVILLE
PO BOX 299002
LEWISVILLE, TX 75029

CITY OF LINDSAY
PO BOX 183
LINDSAY, TX 76250

CITY OF LOG CABIN
1001 E TYLER
ATHENS, TX 75751

CITY OF LUCAS
151 COUNTRY CLUB RD
ALLEN, TX 75002

CITY OF MABANK
PO BOX 293
MABANK, TX 75147

CITY OF MALAKOFF
PO BOX 1177
MALAKOFF, TX 75148

CITY OF MANSFIELD
1305 EAST BROAD STREET
MANSFIELD, TX 76063

CITY OF MAYPEARL
PO BOX 143
MAYPEARL, TX 76064

CITY OF MCKINNEY
1550 S COLLEGE ST
MCKINNEY, TX 75069

CITY OF MELISSA
PO BOX 409
MELISSA, TX 75454

CITY OF MESQUITE
1101 E MAIN ST
MESQUITE, TX 75149

CITY OF MIDLOTHIAN
104 W AVENUE E
MIDLOTHIAN, TX 76065

CITY OF MILFORD
PO BOX 538
MILFORD, TX 76670

CITY OF MUENSTER
PO BOX 208
MUENSTER, TX 76252

CITY OF MURCHISON
PO BOX 33
MURCHISON, TX 75778

CITY OF MURPHY
205 NORTH MURPHY ROAD
PLANO, TX 75074

CITY OF NEWARK
PO BOX 156
NEWARK, TX 76071

CITY OF NORTH RICHLAND
HILLS
7301 NE LOOP 820
FORT WORTH, TX 76182

CITY OF OVILLA
105 COCKRELL HILL RD STE 2
RED OAK, TX 75154

CITY OF PALMER
PO BOX 489
PALMER, TX 75152

CITY OF PARKER
5700 E PARKER RD
PARKER, TX 75002

CITY OF PELICAN BAY
1300 PELICAN CIR
AZLE, TX 76020

CITY OF PILOT POINT
PO BOX 457
PILOT POINT, TX 76258

CITY OF PLANO
PO BOX 860358
PLANO, TX 75086

CITY OF POTTSBORO
PO BOX 1089
POTTSBORO, TX 75076

CITY OF PRINCETON
306 N FRONT ST
PRINCETON, TX 75407

CITY OF PROSPER
PO BOX 307
PROSPER, TX 75078

CITY OF RED OAK
PO BOX 393
RED OAK, TX 75154

CITY OF RHOME
PO BOX 228
RHOME, TX 76078

CITY OF RICHARDSON
PO BOX 830309
RICHARDSON, TX 75080

CITY OF RICHLAND HILLS
3200 DIANA DRIVE
FORT WORTH, TX 76118

CITY OF RIVER OAKS
4900 RIVER OAKS BLVD
FORT WORTH, TX 76114

CITY OF ROANOKE
108 S OAK ST
ROANOKE, TX 76262

CITY OF ROCKWALL
385 S GOLIAD ST
ROCKWALL, TX 75087

CITY OF ROWLETT
PO BOX 99
ROWLETT, TX 75030

CITY OF ROYSE CITY
PO BOX 638
ROYSE CITY, TX 75189

CITY OF RUNAWAY BAY
101 RUNAWAY BAY DR
RUNAWAY BAY, TX 76426

CITY OF SACHSE
5560 HWY 78
GARLAND, TX 75048

CITY OF SADLER
PO BOX 543
SADLER, TX 76264

CITY OF SAGINAW
PO BOX 79070
SAGINAW, TX 76179

CITY OF SANGER
PO BOX 1729
SANGER, TX 76266

CITY OF SANSOM PARK
5500 BUCHANAN ST
FORT WORTH, TX 76114

CITY OF SAVOY
PO BOX 176
SAVOY, TX 75479

CITY OF SEAGOVILLE
702 NORTH HIGHWAY 175
SEAGOVILLE, TX 75159

CITY OF SHERMAN
PO BOX 1106
SHERMAN, TX 75091

CITY OF SOUTHLAKE
1400 MAIN ST STE 320
SOUTHLAKE, TX 76092

CITY OF SOUTHMAYD
PO BOX 88
SOUTHMAYD, TX 76268

CITY OF SPRINGTOWN
PO BOX 444
SPRINGTOWN, TX 76082

CITY OF STAR HARBOR
PO BOX 949
MALAKOFF, TX 75148

CITY OF STREETMAN
PO BOX 7
STREETMAN, TX 75859

CITY OF TEAGUE
521 MAIN STREET
TEAGUE, TX 75860

CITY OF TERRELL
PO BOX 310
TERRELL, TX 75160

CITY OF TIOGA
PO BOX 206
TIOGA, TX 76271

CITY OF TOM BEAN
PO BOX 312
TOM BEAN, TX 75489

CITY OF TRENTON
PO BOX 44
TRENTON, TX 75490

CITY OF TRINIDAD
PO BOX 345
TRINIDAD, TX 75163

CITY OF UNIVERSITY PARK
3800 UNIVERSITY BLVD
DALLAS, TX 75205

CITY OF VAN ALSTYNE
PO BOX 247
VAN ALSTYNE, TX 75495

CITY OF WATAUGA
7101 WHITLEY RD
FORT WORTH, TX 76148

CITY OF WAXAHACHIE
PO BOX 757
WAXAHACHIE, TX 75165

CITY OF WEATHERFORD
303 PALO PINTO STREET
WEATHERFORD, TX 76086

CITY OF WESTWORTH
VILLAGE
311 BURTON HILL ROAD
FORT WORTH, TX 76114

CITY OF WHITE SETTLEMENT
214 MEADOW PARK DR
WHITE SETTLEMENT, TX 76108

CITY OF WHITESBORO
PO BOX 340
WHITESBORO, TX 76273

CITY OF WHITEWRIGHT
206 WEST GRAND
WHITEWRIGHT, TX 75491

CITY OF WILLOW PARK
516 RANCH HOUSE RD
WILLOW PARK, TX 76087

CITY OF WILMER
219 E BELT LINE ROAD
WILMER, TX 75172

CITY OF WINDOM
PO BOX 1027
WINDOM, TX 75492

CITY OF WORTHAM
PO BOX 186
WORTHAM, TX 76693

CITY OF WYLIE
PO BOX 428
WYLIE, TX 75098

CLEAR CREEK WATERSHED
AUTHORITY
PO BOX 699
SANGER, TX 76266

COLLEGE MOUND WSC
12731 FM 429
TERRELL, TX 75161

COMBINE WSC
PO BOX 160
SEAGOVILLE, TX 75159

COMMUNITY WATER
COMPANY
PO BOX 730
CORSICANA, TX 75151

COMMUNITY WATER SERVICE
INC
PO BOX 850155
MESQUITE, TX 75185

COMMUNITY WSC
12190 LIBERTY SCHOOL ROAD
AZLE, TX 76020

COPEVILLE WSC
PO BOX 135
COPEVILLE, TX 75121

CORBET WSC
1724 FM 2452
CORSICANA, TX 75110

CORINTH MUD 1
3216 CLIFFVIEW
DENTON, TX 76205

COUNTRY CLUB WSC
PO BOX 970
MABANK, TX 75147

COUNTRY RIDGE WATER
COMPANY LLC
4007 TRAVIS ST
DALLAS, TX 75204

COZY WATERWORKS
1421 S BECKLEY AVE
RED OAK, TX 75154

CRAZY HORSE RANCH WATER
CO
3604 OAK DR
WEATHERFORD, TX 76088

CREEKSIDE WATER
4000 ACE LN
LEWISVILLE, TX 75067

CRESCENT HEIGHTS WSC
PO BOX 375
ATHENS, TX 75751

CRIPPLE CREEK WSC
PO BOX 1014
SANGER, TX 76266

CULLEOKA WSC
PO BOX 909
PRINCETON, TX 75407

DAL HIGH WATER
PO BOX 744
ATHENS, TX 75751

DALLAS COUNTY FCD 1
2417 GARDEN OAKS DR
IRVING, TX 75061

DALLAS COUNTY LID 14
ROUTE 1 BOX 60 M
FERRIS, TX 75125

DALLAS COUNTY LID 8
201 W MULBERRY ST
KAUFMAN, TX 75142

DALLAS COUNTY PARK CITIES
MUD
4029 BRYN MAWR DR
DALLAS, TX 75225

DALLAS COUNTY UTILITY &
RECLAMATION DISTRICT
2100 MCKINNEY AVE STE 700
DALLAS, TX 75201

DALLAS COUNTY WCID 6
PO BOX 800040
MESQUITE, TX 75180

DALLAS WATER UTILITY
1500 MARILLA DR # 5EN
DALLAS, TX 75201

DANVILLE WSC
PO BOX 273
MCKINNEY, TX 75069

DEER CREEK WATERWORKS
INC
101 KIMBRO COURT
ALEDO, TX 76008

DENTON COUNTY
DEVELOPMENT DISTRICT 4
7013 S STEMMONS FWY
DENTON, TX 76210

DENTON COUNTY FWSD 10
19 BRIAR HOLLOW LN STE 245
HOUSTON, TX 77027

DENTON COUNTY FWSD 11
19 BRIAR HOLLOW LN STE 245
HOUSTON, TX 77027

DENTON COUNTY FWSD 11-A
6920 KINGSHOLLOW DR
DALLAS, TX 75248

DENTON COUNTY FWSD 11-B
706 CRESTWOOD DR
COPPELL, TX 75019

DENTON COUNTY FWSD 11-C
3308 AUGUSTA BLVD
ROCKWALL, TX 75087

DENTON COUNTY FWSD 1-A
2717 PURDUE AVE
DALLAS, TX 75225

DENTON COUNTY FWSD 1-B
2700 QUEEN ELAINE DR
LEWISVILLE, TX 75056

DENTON COUNTY FWSD 1-C
1007 MEADOW LANE
SACHSE, TX 75048

DENTON COUNTY FWSD 1-D
17616 WINDFLOWER WAY
DALLAS, TX 75252

DENTON COUNTY FWSD 1-E
2405 HARDROCK CASTLE DR
LEWISVILLE, TX 75056

DENTON COUNTY FWSD 4
319 STEEPLECHASE DRIVE
IRVING, TX 75062

DENTON COUNTY FWSD 4-A
1100 PROVIDENCE TOWERS
WEST 5001
DALLAS, TX 75244

DENTON COUNTY FWSD 6
3890 W NORTHWEST HWY STE
700
DALLAS, TX 75220

DENTON COUNTY FWSD 7
2652 FM 407 E STE 215
ARGYLE, TX 76226

DENTON COUNTY FWSD 8-A
19 BRIAR HOLLOW LN STE 245
HOUSTON, TX 77027

DENTON COUNTY FWSD 8-B
19 BRIAR HOLLOW LN STE 245
HOUSTON, TX 77027

DENTON COUNTY FWSD 9
19 BRIAR HOLLOW LN STE 245
HOUSTON, TX 77027

DENTON COUNTY LID 1
425 WATERVIEW DR
COPPELL, TX 75019

DENTON COUNTY MUD 4
5323 SPRING VALLEY RD STE
300
DALLAS, TX 75254

DENTON COUNTY MUD 5
16475 DALLAS PKWY STE 600
ADDISON, TX 75001

DENTON COUNTY MUD 6
5420 LBJ FWY STE 1300
DALLAS, TX 75240

DENTON COUNTY ROAD
UTILITY DISTRICT 1
200 CRESCENT CT FL 11
DALLAS, TX 75201

DESERT WSC
5588 STATE HIGHWAY 160
WHITEWRIGHT, TX 75491

DIAL WSC
PO BOX 233
HONEY GROVE, TX 75446

DOGWOOD ESTATES WATER
COMPANY
PO BOX 1230
ATHENS, TX 75751

DONIE WATER WORKS INC
PO BOX 133
DONIE, TX 75838

DOUBLE DIAMOND UTILITIES
CO
10100 N CENTRAL EXPY STE
600
DALLAS, TX 75231

EAST CEDAR CREEK FWSD
PO BOX 309
MABANK, TX 75147

EAST FORK SUD
1355 TROY RD
WYLIE, TX 75098

EAST GARRETT WSC
7520 FM 879
PALMER, TX 75152

EAST KEECHI CREEK WCID 1
901 MASK RD
PERRIN, TX 76486

ECHO VALLEY WSC
2848 BETHEL RD
WEATHERFORD, TX 76087

ELLIS COUNTY LID 3
RT 1 BOX 60 M
FERRIS, TX 75125

ELMO WSC
PO BOX 10
ELMO, TX 75118

ELMONT FARMINGTON WSC
PO BOX 961
VAN ALSTYNE, TX 75495

ERA WSC
PO BOX 21
ERA, TX 76238

FALCONS LAIR UTILITY &
RECLAMATION DISTRICT
PO BOX 82017
DALLAS, TX 75382

FANNIN COUNTY WCID 1
PO BOX 426
BONHAM, TX 75418

FISHERMANS WHARF WATER
SYSTEM
2904 COUNTY ROAD 1703
MALAKOFF, TX 75148

FOREST HILL TWO WSC
5053 GOLDEN CIRCLE
DENTON, TX 76208

FORNEY LAKE WSC
PO BOX 2034
ROCKWALL, TX 75087

FRIENDLY OAKS WSC
6005-A TRANQUILITY DRIVE
FORT WORTH, TX 76140

FRIENDSHIP ACRES WSC
300 SAND CREEK CIRCLE
SHERMAN, TX 75092

FROGNOT WSC
9329 COUNTY ROAD 628
BLUE RIDGE, TX 75424

GASTONIA SCURRY WSC
PO BOX 68
SCURRY, TX 75158

GRAND HARBOR WSC
6043 WEST I 20
ARLINGTON, TX 76017

GREATER TEXOMA UTILITY
AUTHORITY
1113 MEMORIAL DR
DENISON, TX 75020

GREEN SPRINGS WSC
PO BOX 1217
DENTON, TX 76202

HARBOR GROVE WSC
PO BOX 575
LAKE DALLAS, TX 75065

HENDERSON COUNTY LID 3
14950 C R 1309
MALAKOFF, TX 75148

HIDDEN ACRES WATER
SYSTEM
12993 MEADOW LANE
EUSTACE, TX 75124

HIDEAWAY BAY LAKE
SHORES WATER SUPPLY CORP
180 MEADOW POND CT
RUNAWAY BAY, TX 76426

HIGH POINT WATER SUPPLY
CORPORATION
16986 VALLEY VW
FORNEY, TX 75126

HIGHLAND WSC
2848 BETHEL RD
WEATHERFORD, TX 76087

HILLTOP ESTATES WSC
9341 GREEN SPRINGS CR
SANGER, TX 76266

HILLTOP WATER SUPPLY
1729 HILLTOP DR
GARLAND, TX 75042

IRVING FLOOD CONTROL
DISTRICT SECTION 1
PO BOX 655024
DALLAS, TX 75265

JONES ACRES WATER
PO BOX 1577
ROANOKE, TX 76262

KAUFMAN COUNTY
DEVELOPMENT DISTRICT 1
600 N PEARL ST STE 900
DALLAS, TX 75201

KAUFMAN COUNTY FWSD 1A
5732 REDWOOD LN
DALLAS, TX 75209

KAUFMAN COUNTY FWSD 1B
1800 VALLEY VIEW LN STE 110
DALLAS, TX 75234

KAUFMAN COUNTY FWSD 1C
2626 COLE AVE STE 705
DALLAS, TX 75204

KAUFMAN COUNTY LID 1
1950 GRIFFITH RD
TERRELL, TX 75160

KAUFMAN COUNTY LID 4
PO BOX 319
ROSSER, TX 75157

KAUFMAN COUNTY LID 5
100 CRESCENT COURT SUITE
1700
DALLAS, TX 75201

KAUFMAN COUNTY MUD 12
PO BOX 80
TOMBALL, TX 77377

KAUFMAN COUNTY MUD 2
2721 MILL POND ST
DENTON, TX 76209

KAUFMAN COUNTY MUD 3
5400 FWY STE 700
DALLAS, TX 75240

KAUFMAN COUNTY MUD 4
1201 ELM ST STE 1700
DALLAS, TX 75270

KAUFMAN COUNTY MUD 5
6060 N CENTRAL EXPY STE 718
DALLAS, TX 75206

KENTUCKYTOWN WSC
PO BOX 99
TOM BEAN, TX 75489

KIOWA HOMEOWNERS WSC
100 KIOWA DR W STE 105
GAINESVILLE, TX 76240

KNOB HILL WATER SYSTEM
2861 HIGH MEADOW
LITTLE ELM, TX 75068

KNOB HILL WSC
2214 HARRIS LANE
MANSFIELD, TX 76063

LAKE CITIES MUNICIPAL
UTILITY AUTHORITY
PO BOX 355
LAKE DALLAS, TX 75065

LAKESHORE UTILITY
COMPANY INC
106 E CORSICANA ST
ATHENS, TX 75751

LANCASTER MUD 1
6303 JAMESON RD
AMARILLO, TX 79106

LANNIUS WSC
293 COUNTY ROAD 2945
DODD CITY, TX 75438

LAS LOMAS MUD 1
5420 LBJ FWY STE 1300
DALLAS, TX 75240

LAS LOMAS MUD 2
5420 LBJ FWY STE 1300
DALLAS, TX 75240

LAS LOMAS MUD 3
5420 LBJ FWY STE 1300
DALLAS, TX 75240

LAS LOMAS MUD 4 OF
KAUFMAN COUNTY
5420 LBJ FWY STE 1300
DALLAS, TX 75240

LAST RESORT PROPERTIES
PO BOX 162
LITTLE ELM, TX 75068

LAVON WSC
PO BOX 188
LAVON, TX 75166

LAWRENCE WSC
PO BOX 75
TERRELL, TX 75160

LEAGUEVILLE WSC
PO BOX 462
BROWNSBORO, TX 75756

LONGHORN COMPANY
9009 N DOUBLE ROCK RD
PONDER, TX 76259

LUELLA WSC
36 LWSC RD
SHERMAN, TX 75090

M & L WSC
2848 BETHEL RD
WEATHERFORD, TX 76087

M E N WSC
PO BOX 3019
CORSICANA, TX 75110

MARILEE SUD
PO BOX 1017
CELINA, TX 75009

MARKOUT WSC
PO BOX 907
FORNEY, TX 75126

MARTINS MILL WSC
13002 FM 858
BEN WHEELER, TX 75754

MATTHEW ROAD WSC
1710 MOBILE RD
GRAND PRAIRIE, TX 75052

MCCRAW CHAPEL WSC
11372E E FM 1550
HONEY GROVE, TX 75446

MCKEE WATER SERVICE
COMPANY
7600 SHADY GROVE RD
FORT WORTH, TX 76180

MESA GRANDE WSC
2848 BETHEL ROAD
WEATHERFORD, TX 76087

MIDLOTHIAN WATER
DISTRICT
PO BOX 224
MIDLOTHIAN, TX 76065

MIDWAY WATER UTILITY INC
2700 PECAN ST W STE 430
PFLUGERVILLE, TX 78660

MILLIGAN WSC
1400 S BRIDGEFARMER RD
MCKINNEY, TX 75069

MILLSAP WSC
PO BOX 158
MILLSAP, TX 76066

MOORES STATION WSC
3429 FM 314 S
LARUE, TX 75770

MOSS LAKE WSC
PO BOX 781
GAINESVILLE, TX 76240

MOUNT ZION WSC
PO BOX 2034
ROCKWALL, TX 75087

MOUNTAIN PEAK WSC
5671 WATERWORKS RD
MIDLOTHIAN, TX 76065

MOUNTAIN SPRINGS WSC
PO BOX 219
VALLEY VIEW, TX 76272

MUENSTER WATER DISTRICT
128 N ASH ST
MUENSTER, TX 76252

MULTI COUNTY WSC
PO BOX 1006
GATESVILLE, TX 76528

MUNSON POINT PROPERTY
OWNERS ASSOCIATION
2402 W MORTON ST
DENISON, TX 75020

MUSTANG SUD
7985 FM 2931
AUBREY, TX 76227

MYRA WATER SYSTEM
PO BOX 126
MYRA, TX 76253

NASH FORRESTON WSC
PO BOX 58
FORRESTON, TX 76041

NAVARRO MILLS WSC
1160 FM 667
PURDON, TX 76679

NEVADA WSC
PO BOX 442
NEVADA, TX 75173

NORTH COLLIN WSC
PO BOX 343
MELISSA, TX 75454

NORTH TEXAS MWD
PO BOX 2408
WYLIE, TX 75098

NORTHCREST WATER SYSTEM
PO BOX 730
CORSICANA, TX 75151

NORTHERN TRINITY GCD
100 E WEATHERFORM RM 501
FORT WORTH, TX 76196

NORTHTOWN ACRES WATER
18770 FM 709 N
DAWSON, TX 76639

NORTHWEST DALLAS COUNTY
FLOOD CONTROL DISTRICT
2700 VALLEY VIEW LN
DALLAS, TX 75234

NORTHWEST GRAYSON
COUNTY WCID 1
PO BOX 715
GORDONVILLE, TX 76245

OUR WSC
3722 CAROL S COURT
BURLESON, TX 76028

OW PROPERTY OWNERS
ASSOCIATION INC
8799 CHARLYA DR
ATHENS, TX 75752

P & M SERVICE COMPANY
PO BOX 7831
THE WOODLANDS, TX 77387

PALO DURO SERVICE
COMPANY INC
3505 WILLIAMS RD
FORT WORTH, TX 76116

PARKER COUNTY UTILITY
DISTRICT 1
PO BOX 39
SPRINGTOWN, TX 76082

PARKER COUNTY WSC
500 BROCK SPUR
MILLSAP, TX 76066

PARKERVILLE EAST WATER
SYSTEM
3130 PARKERVILLE
LANCASTER, TX 75146

PAYNE SPRINGS WSC
9690 STATE HIGHWAY 198
MABANK, TX 75156

PEASTER HIGHWAY W S INC
2904 FM 920
WEATHERFORD, TX 76086

PERRIN WATER SYSTEM
PO BOX 418
MONTAGUE, TX 76251

PILOT POINT RURAL WATER
SUPPLY
182 EMBERSON CHAPEL RD
PILOT POINT, TX 76258

PINK HILL WSC
375 PINK HILL RD
BELLS, TX 75414

PLEASANT GROVE WSC
PO BOX 695
FAIRFIELD, TX 75840

POETRY WSC
PO BOX 392
TERRELL, TX 75160

POINT ROYAL WATER SYSTEM
2250 ROYAL DRIVE WEST
CHANDLER, TX 75758

POST OAK SUD
PO BOX 246
HUBBARD, TX 76648

POYNOR COMMUNITY WSC
PO BOX 228
POYNOR, TX 75782

R & N ENTERPRISE
172 PUA LOKO LN
SADLER, TX 76264

R C H WSC
PO BOX 2034
ROCKWALL, TX 75087

RANDOLPH WSC
PO BOX 24
RANDOLPH, TX 75475

RAVENNA NUNNELEE WATER
SUPPLY CORPORATION
PO BOX 792
BONHAM, TX 75418

RED ROCK WATER SUPPLY
CORPORATION
1254 BRIDLE BIT
FLOWER MOUND, TX 75022

RICE WATER SUPPLY
CORPORATION
PO BOX 137
RICE, TX 75155

RIO BRAZOS WSC
1600 CROSSLAND RD STE 105
GRANBURY, TX 76048

RIO CONCHO AVIATION
INCORPORATED
221 WEST HILL DR
ALEDO, TX 76008

ROCKETT SUD
PO BOX 40
RED OAK, TX 75154

ROCKWALL COUNTY
CONSOLIDATED MUD 1
3302 LEMMONTREE LN
PLANO, TX 75074

ROLLINS HILLS ESTATES
WATER CORP
2003 WHITE SETTLEMENT RD
WEATHERFORD, TX 76087

ROSE HILL SUD
PO BOX 190
KAUFMAN, TX 75142

RURAL BARDWELL WSC
PO BOX 129
BARDWELL, TX 75101

SADDLE CLUB WATER CO INC
2848 BETHEL RD
WEATHERFORD, TX 76087

SARDIS LONE ELM WSC
6681 WEST HIGHLAND RD
MIDLOTHIAN, TX 76065

SEIS LAGOS UTILITY DISTRICT
220 SEIS LAGOS TRAIL
WYLIE, TX 75098

SHELCON SERVICES
4101 W GREEN OAKS BLVD STE
305
ARLINGTON, TX 76016

SHENANDOAH ESTATES
WATER CO INC
4001 AIRPORT FWY STE 190
BEDFORD, TX 76021

SLIDELL WSC
PO BOX 133
SLIDELL, TX 76267

SOUTH ELLIS COUNTY WATER
SUPPLY CORPORATION
PO BOX 348
ITALY, TX 76651

SOUTH FREESTONE COUNTY
WSC
PO BOX 208
TEAGUE, TX 75860

SOUTH GRAYSON WSC
PO BOX 2
VAN ALSTYNE, TX 75495

SOUTH WINDOM WSC
PO BOX 1003
WINDOM, TX 75492

SOUTHEAST KAUFMAN WSC
4307 FM 1836
KAUFMAN, TX 75142

SOUTHERN OAKS WATER
SUPPLY
2702 AN COUNTY ROAD 489
MONTALBA, TX 75853

SOUTHLAKE PARK SERVICE
INC
3002 BRIAR LANE
SOUTHLAKE, TX 76092

SOUTHWEST FANNIN COUNTY
SUD
8046 W STATE HIGHWAY 56
SAVOY, TX 75479

SPRING HILL WATER CO
1330 N WHITE CHAPEL BLVD
STE 200
SOUTHLAKE, TX 76092

STARR WSC
PO BOX 1043
DENISON, TX 75021

STONEBRIDGE ESTATES WSC
2848 BETHEL RD
WEATHERFORD, TX 76087

STONEBRIDGE WSC
PO BOX 246
ARGYLE, TX 76226

TALTY WSC
PO BOX 890
FORNEY, TX 75126

TARRANT COUNTY FWSD 1
PO BOX 40602
FORT WORTH, TX 76140

TARRANT REGIONAL WATER
DISTRICT A WCID
3863 CANDLELITE LN
FORT WORTH, TX 76109

TERRA SOUTHWEST INC
PO BOX 140
ALVORD, TX 76225

TERRACED ACRES WSC
PO BOX 31
SANGER, TX 76266

TERRELL HRC LP
1445 ROSS AVE STE 1500
DALLAS, TX 75202

TEXOMA ESTATES WSC
248 DON ST
DENISON, TX 75020

THE COLONY
6800 MAIN ST
THE COLONY, TX 75056

THE OAKS WATER SYSTEM
PO BOX 551
SHERMAN, TX 75091

THOMPSON HEIGHTS
DEVELOPMENT COMPANY
PO BOX 378
DENISON, TX 75021

THOMPSON WATER &
CONSTRUCTION INC
PO BOX 366
FAIRFIELD, TX 75840

THREE COMMUNITY WSC
18870 WYATT RD
BROWNSBORO, TX 75756

TOWN OF EDGECLIFF VILLAGE
1605 EDGECLIFF RD
FORT WORTH, TX 76134

TOWN OF FLOWER MOUND
2121 CROSS TIMBERS ROAD
LEWISVILLE, TX 75028

TOWN OF LAKESIDE
RR 8 BOX 539
FORT WORTH, TX 76108

TOWN OF LINDSAY
PO BOX 153
LINDSAY, TX 76250

TOWN OF LITTLE ELM
PO BOX 129
LITTLE ELM, TX 75068

TOWN OF LITTLE ELM EAST
100 W ELDORADO PKWY
LITTLE ELM, TX 75068

TOWN OF LITTLE ELM WEST
100 W ELDORADO PKWY
LITTLE ELM, TX 75068

TOWN OF MARSHALL CREEK
PO BOX 1080
ROANOKE, TX 76262

TOWN OF NORTHLAKE
PO BOX 729
JUSTIN, TX 76247

TOWN OF OAK RIDGE
129 OAK RIDGE DR
GAINESVILLE, TX 76240

TOWN OF PANTEGO
1614 SOUTH BOWEN RD
ARLINGTON, TX 76013

TOWN OF PONDER
PO BOX 297
PONDER, TX 76259

TOWN OF SUNNYVALE
537 LONG CREEK ROAD
MESQUITE, TX 75182

TOWN OF WESTLAKE
3 VILLAGE CIRCLE SUITE 207
ROANOKE, TX 76262

TOWN OF WESTOVER HILLS
5824 MERRYMOUNT RD
FORT WORTH, TX 76107

TREETOP UTILITIES INC
4646 MANSFIELD HWY
FOREST HILL, TX 76119

TRINITY RIVER AUTHORITY
OF TEXAS
STAR ROUTE BOX 751
HANKAMER, TX 77560

TROPHY CLUB MUD 2
547 INDIAN CREEK DR
TROPHY CLUB, TX 76262

TURLINGTON WSC
102 COUNTY ROAD 431
FAIRFIELD, TX 75840

TWO WAY SUD
PO BOX 919
WHITESBORO, TX 76273

UNION HILL WSC
11650 COUNTY ROAD 3424
BROWNSBORO, TX 75756

UPPER TRINITY GCD
417 MAMBRINO HWY
GRANBURY, TX 76048

UPPER TRINITY REGIONAL
WATER DISTRICT
P O DRAWER 305
LEWISVILLE, TX 75067

VACATION VILLAGE WATER
COMPANY
215 E MCKINNEY ST
DENTON, TX 76201

VALWOOD IMPROVEMENT
AUTHORITY
328 CATLIN CIR
LEWISVILLE, TX 75077

VERONA WSC
7968 CR 500
BLUE RIDGE, TX 75424

VIRGINIA HILL WATER
SUPPLY CORPORATION
707 E COLLEGE ST
ATHENS, TX 75751

W OAKS PHOENIX CORP
PO BOX 7831
THE WOODLANDS, TX 77387

W S W S COMPANY
PO BOX 551
SHERMAN, TX 75091

WALNUT CREEK SUD
PO BOX 657
SPRINGTOWN, TX 76082

WARD PRAIRIE WSC
PO BOX 178
FAIRFIELD, TX 75840

WATER ASSOCIATION OF
NORTH LAKE INC
2094 DOVE CREEK CIR
AUBREY, TX 76227

WEST CEDAR CREEK MUD
821 S TOOL DR
TOOL, TX 75143

WEST LEONARD WSC
PO BOX 179
LEONARD, TX 75452

WEST WISE SUD
PO BOX 566
BRIDGEPORT, TX 76426

WESTMINSTER WSC
PO BOX 819
WESTMINSTER, TX 75485

WESTON WSC
PO BOX 158
WESTON, TX 75097

WESTWOOD UTILITY CORP
PO BOX 671
FAIRFIELD, TX 75840

WHITE SHED WSC
PO BOX 80
IVANHOE, TX 75447

WHITT WSC
PO BOX 61
WHITT, TX 76490

WILLOW PARK MUNICIPAL
SYSTEM
516 RANCH HOUSE RD
WILLOW PARK, TX 76087

WILMER UTILITY DISTRICT
1810 BROKEN BEND DR
WESTLAKE, TX 76262

WINKLER WSC
2038 LOPER DR
STREETMAN, TX 75859

WISE COUNTY WATER SUPPLY
DISTRICT
PO BOX 1299
DECATUR, TX 76234

WISE COUNTY WCID 1
193 E HWY 114
PARADISE, TX 76073

WOODBINE WSC
PO BOX 1257
GAINESVILLE, TX 76241

WYLIE NORTHEAST WSC
745 PARKER RD
WYLIE, TX 75098

2219 KAUFMAN PARTNERS LP
8181 DOUGLAS AVE STE 310
DALLAS, TX 75225

A G SPANOS CONSTRUCTION INC
5525 N MACARTHUR BLVD STE 540
IRVING, TX 75038

A I KUBIS
C/O KWFT
1533 COUNTY ROAD 405
GAINESVILLE, TX 76240

ADELAIDE ELIZABETH BIGGS
5103 HOLLY TERRACE DR
HOUSTON, TX 77056

ADELE MCDOWELL
C/O NEAL GAY
1818 RODEO DR
MESQUITE, TX 75149

ALBERT J TESTA
PO BOX 699
SANGER, TX 76266

ALBERT J TESTA
PO BOX 699
SANGER, TX 76266

ALFRED B MACHALA ET AL
3119 JORDAN VALLEY RD
DALLAS, TX 75253

ALLEN-BROWN FARMS LTD ET AL
(ALLEN,HEAD, COTRUSTEES OF
ALLEN TRUST)
3805 OLD BULLARD RD
TYLER, TX 75701

ALLIANCE AIRPORT LIMITED
2221 ALLIANCE BLVD
FORT WORTH, TX 76177

ARBOR DEVELOPMNT CO & C
WILLIAMS INC
DBA GREEN OAKS JOINT VENTURE
2914 SHADOW DR W
ARLINGTON, TX 76006

ARLINGTON SPORTS FAC DEV AUTH
INC
PO BOX 231
ARLINGTON, TX 76004

ART MEHOS
1030 W SEARS
DENISON, TX 75020

ASH GROVE TEXAS LP
PO BOX 520
MIDLOTHIAN, TX 76065

ASHTON DALLAS RESIDENTIAL LLC
13800 MONTFORT DR STE 100
DALLAS, TX 75240

B E LESLEY ESTATE
C/O V AUBREY HALLUM TRUSTEE
PO BOX 9300
FORT WORTH, TX 76147

B GILL CLEMENTS
CUMBERLAND HILL SCHOOL
1901 N AKARD ST
DALLAS, TX 75201

B LYNN SANDERS ET AL
PO BOX 958
CORSICANA, TX 75151

B N QUINN
RR 3 BOX 1250
CORSICANA, TX 75110

B P VOTH
ATTN TOMMY J KRABE
1708 COUNTY ROAD 341
MUENSTER, TX 76252

BAKER & ASSOCIATES JOINT
VENTURE #4
C/O GREGORY BAKER
14999 PRESTON RD # 485
DALLAS, TX 75254

BANK OF AMERICA TRUSTEE
JW MURCHISON TRUST & GB
MURCHISON TRUST
700 LOUISIANA 6TH FLOOR
HOUSTON, TX 77002

BASIL SIDERIS ET AL
7225 TURTLE CREEK
DALLAS, TX 75225

BEALL CONCRETE ENTERPRISES LTD
1100 WESTPARK WAY
EULESS, TX 76040

BEATON LAKE ESTATE PROP
OWNERS ASSN
C/O SHARY WATSON PRESIDENT
RR 3
CORSICANA, TX 75110

BEAUMONT RANCH LLC
PO BOX 1090
GRANDVIEW, TX 76050

BELLAMAH-PASEO DEL NORTE
500 MARQUETTE AVE NW STE 800
ALBUQUERQUE, NM 87102

BENBROOK WATER AUTHORITY
GEN MGR DAVID L WASSON
1121 MERCEDES ST
BENBROOK, TX 76126

BENT TREE COUNTRY CLUB INC
5201 WESTGROVE DR
DALLAS, TX 75248

BENT TREE MARSH JOINT VENTURE
16475 DALLAS PKWY STE 800
DALLAS, TX 75248

BETSY B TURNER
C/O SJD DEVELOPMENT INC
3637 PRESTON RD
PLANO, TX 75093

BILLIE J FRY
505 S HAWKINS
WAXAHACHIE, TX 75165

BILLIE KARAJANIS
440 HALTOM RD
FORT WORTH, TX 76117

BILLY EMERSON
PO BOX 123
STREETMAN, TX 75859

BILLY JOE SMITH
PO BOX 122044
FORT WORTH, TX 76121

BILLY M LANIER
2110 S BRIDGEMAN RD
MC KINNEY, TX 75069

BLUEBONNET SAVINGS BANK FSB
8150 N CENTRAL EXPY STE 1900
DALLAS, TX 75206

BLUEGREEN COMMUNITIES OF
TEXAS LP
2000 E LAMAR BLVD STE 290
ARLINGTON, TX 76006

BN LEASING CORPORATION
ATTN MICHAEL CLIFT
4200 DEEN RD
FORT WORTH, TX 76106

BN LEASING CORPORATION
ATTN MICHAEL CLIFT
4200 DEEN RD
FORT WORTH, TX 76106

BOBBY G & MARY ARNETT
3800 CEMETERY HILL RD
CARROLLTON, TX 75007

BOY SCOUTS OF AMERICA
CIRCLE TEN COUNCIL
PO BOX 35726
DALLAS, TX 75235

BRAY FAMILY TRUST
4012 GLENWICK LN
DALLAS, TX 75205

BROOK HOLLOW GOLF CLUB
8301 HARRY HINES BLVD
DALLAS, TX 75235

BROOKHAVEN COUNTRY CLUB
C/O RICHARD PAVLASEK
3333 GOLFING GREEN DR
FARMERS BRANCH, TX 75234

BRUTON TERRACE LAKE
ASSOCIATION
C/O FRANK K MEREDITH
1938 RIVERWAY DR
DALLAS, TX 75217

BURLESON LAKE SHAREOWNERS
1603 SMIRL DR
ROCKWALL, TX 75032

C H CONNER
9704 CROOKED CREEK RD
BOWIE, TX 76230

C H HAILE & JACK R HAILE
3004 E BANKHEAD HWY
WEATHERFORD, TX 76087

C J HOLLOWAY INDIVIDUAL &
TRUSTEE
PO BOX 432
ATHENS, TX 75751

CABELAS RETAIL TX LP
ATTN LEGAL DEPARTMENT
1 CABELA DR
SIDNEY, NE 69160

CALIFORNIA GOLF LTD
COTTON WOOD CREEK G C
1633 26TH ST
SANTA MONICA, CA 90404

CANOE LAKE DEVELOPMENT CORP
INC
C/O JAMES WARE
822 COUNTY ROAD 3012
BONHAM, TX 75418

CANYON OAKS VENTURE
C/O WM C JENNINGS MGMT CO
500 W 13TH ST STE 100
FORT WORTH, TX 76102

CAROL W ARNOLD ET AL
2121 SAN JACINTO ST
DALLAS, TX 75201

CARROLL HEDGES
802 CARVER ST
WHITESBORO, TX 76273

CAVERN DISPOSAL INC
PO BOX B
CARTHAGE, TX 75633

CHALLENGE DEVELOPMENT INC
542 W CYPRESS ST
PHOENIX, AZ 85003

CHARLES F SMALLEY ET UX
(JEWEL D SMALLEY)
PO BOX 8
SADLER, TX 76264

CHARLES R RAMSEY
7831 PARK LN APT 256
DALLAS, TX 75225

CHARLES W MCCALLUM
6822 TULIP LN
DALLAS, TX 75230

CITIES OF DALLAS AND FORT
WORTH
ATTN EDWARD SIMON SR ENV
ANALYST
PO BOX 619428
DALLAS, TX 75261

CITY OF ALLEN
C/O DIRECTOR OF PUBLIC WORKS
1 BUTLER CIR
ALLEN, TX 75013

CITY OF ARLINGTON
C/O ASSISTANT DIRECTOR OF
UTILITIES
1901 LAKEWOOD DR
ARLINGTON, TX 76013

CITY OF ARLINGTON
DIRECTOR OF PARKS & RECREATION
PO BOX 231
ARLINGTON, TX 76004

CITY OF ARLINGTON
DIRECTOR OF PARKS & RECREATION
PO BOX 231
ARLINGTON, TX 76004

CITY OF ARLINGTON
DIRECTOR OF PARKS & RECREATION
PO BOX 231
ARLINGTON, TX 76004

CITY OF ARLINGTON
DIRECTOR OF PARKS & RECREATION
PO BOX 231
ARLINGTON, TX 76004

CITY OF BENBROOK
PO BOX 23259
BENBROOK, TX 76126

CITY OF BONHAM
301 E 5TH ST
BONHAM, TX 75418

CITY OF BRYSON
PO BOX 219
BRYSON, TX 76427

CITY OF CARROLLTON
1945 E JACKSON RD
CARROLLTON, TX 75006

CITY OF CARROLLTON
2150 OLD DENTON RD
CARROLLTON, TX 75006

CITY OF CORSICANA
200 N 12TH ST
CORSICANA, TX 75110

CITY OF CRANDALL
PO BOX 277
CRANDALL, TX 75114

CITY OF DALLAS
DEPARTMENT OF PUBLIC WORKS
320 E JEFFERSON BLVD
DALLAS, TX 75203

CITY OF DALLAS
DIRECTOR WATER UTILITIES
1500 MARILLA ST RM 4
DALLAS, TX 75201

CITY OF DALLAS
DIRECTOR WATER UTILITIES
1500 MARILLA ST RM 4
DALLAS, TX 75201

CITY OF DALLAS
DIRECTOR WATER UTILITIES
1500 MARILLA ST RM 4
DALLAS, TX 75201

CITY OF DALLAS
DIRECTOR WATER UTILITIES
1500 MARILLA ST RM 4
DALLAS, TX 75201

CITY OF DALLAS
DIRECTOR WATER UTILITIES
1500 MARILLA ST RM 4
DALLAS, TX 75201

CITY OF DALLAS
DIRECTOR WATER UTILITIES
1500 MARILLA ST RM 4
DALLAS, TX 75201

CITY OF DALLAS
DIRECTOR WATER UTILITIES
1500 MARILLA ST RM 4
DALLAS, TX 75201

CITY OF DALLAS
PARKS & RECREATION DEPT
1500 MARILLA ST # 6FN
DALLAS, TX 75201

CITY OF DALLAS
PARKS & RECREATION DEPT
1500 MARILLA ST # 6FN
DALLAS, TX 75201

CITY OF DALLAS
PARKS & RECREATION DEPT
1500 MARILLA ST # 6FN
DALLAS, TX 75201

CITY OF DALLAS
PARKS & RECREATION DEPT
1500 MARILLA ST # 6FN
DALLAS, TX 75201

CITY OF DALLAS
PARKS & RECREATION DEPT
1500 MARILLA ST # 6FN
DALLAS, TX 75201

CITY OF DAWSON
PO BOX 400
DAWSON, TX 76639

CITY OF DENISON
C/O DAVID E HOWERTON
PO BOX 347
DENISON, TX 75021

CITY OF DENISON
C/O DAVID E HOWERTON
PO BOX 347
DENISON, TX 75021

CITY OF DENTON
901A TEXAS ST
DENTON, TX 76209

CITY OF DENTON
901A TEXAS ST
DENTON, TX 76209

CITY OF DENTON
WATER PRODUCTION
1701B SPENCER RD
DENTON, TX 76205

CITY OF DENTON
WATER PRODUCTION
1701B SPENCER RD
DENTON, TX 76205

CITY OF ENNIS
CITY MANAGER
PO BOX 220
ENNIS, TX 75120

CITY OF ENNIS
CITY MANAGER
PO BOX 220
ENNIS, TX 75120

CITY OF FARMERS BRANCH
PO BOX 819010
DALLAS, TX 75381

CITY OF FARMERS BRANCH
PO BOX 819010
DALLAS, TX 75381

CITY OF FARMERS BRANCH
PO BOX 819010
DALLAS, TX 75381

CITY OF FARMERS BRANCH
PO BOX 819010
DALLAS, TX 75381

CITY OF FARMERS BRANCH
PO BOX 819010
DALLAS, TX 75381

CITY OF FARMERSVILLE
205 S MAIN ST
FARMERSVILLE, TX 75442

CITY OF FARMERSVILLE
205 S MAIN ST
FARMERSVILLE, TX 75442

CITY OF FORT WORTH
C/O PARKS & RECREATION DEPT
4200 SOUTH FWY STE 2200
FORT WORTH, TX 76115

CITY OF FORT WORTH
C/O PARKS & RECREATION DEPT
4200 SOUTH FWY STE 2200
FORT WORTH, TX 76115

CITY OF FORT WORTH
C/O PARKS & RECREATION DEPT
4200 SOUTH FWY STE 2200
FORT WORTH, TX 76115

CITY OF FORT WORTH
C/O PARKS & RECREATION DEPT
4200 SOUTH FWY STE 2200
FORT WORTH, TX 76115

CITY OF FORT WORTH
C/O PARKS & RECREATION DEPT
4200 SOUTH FWY STE 2200
FORT WORTH, TX 76115

CITY OF FORT WORTH
C/O PARKS & RECREATION DEPT
4200 SOUTH FWY STE 2200
FORT WORTH, TX 76115

CITY OF FORT WORTH
C/O PARKS & RECREATION DEPT
4200 SOUTH FWY STE 2200
FORT WORTH, TX 76115

CITY OF FORT WORTH
C/O PARKS & RECREATION DEPT
4200 SOUTH FWY STE 2200
FORT WORTH, TX 76115

CITY OF FORT WORTH
C/O PARKS & RECREATION DEPT
4200 SOUTH FWY STE 2200
FORT WORTH, TX 76115

CITY OF FORT WORTH
C/O PARKS & RECREATION DEPT
4200 SOUTH FWY STE 2200
FORT WORTH, TX 76115

CITY OF FORT WORTH
C/O PARKS & RECREATION DEPT
4200 SOUTH FWY STE 2200
FORT WORTH, TX 76115

CITY OF FORT WORTH
C/O PARKS & RECREATION DEPT
4200 SOUTH FWY STE 2200
FORT WORTH, TX 76115

CITY OF FORT WORTH
C/O PARKS & RECREATION DEPT
4200 SOUTH FWY STE 2200
FORT WORTH, TX 76115

CITY OF FORT WORTH
C/O PARKS & RECREATION DEPT
4200 SOUTH FWY STE 2200
FORT WORTH, TX 76115

CITY OF FORT WORTH
C/O PARKS & RECREATION DEPT
4200 SOUTH FWY STE 2200
FORT WORTH, TX 76115

CITY OF FORT WORTH
C/O WATER DIRECTOR
PO BOX 870
FORT WORTH, TX 76101

CITY OF FORT WORTH
C/O WATER DIRECTOR
PO BOX 870
FORT WORTH, TX 76101

CITY OF GAINESVILLE
200 S RUSK ST
GAINESVILLE, TX 76240

CITY OF GARLAND
PO BOX 469002
GARLAND, TX 75046

CITY OF GARLAND
PO BOX 469002
GARLAND, TX 75046

CITY OF GRAPEVINE
C/O FRANK WHITE
PO BOX 95104
GRAPEVINE, TX 76099

CITY OF HONEY GROVE
633 6TH ST
HONEY GROVE, TX 75446

CITY OF IRVING
PO BOX 152288
IRVING, TX 75015

CITY OF JACKSBORO
112 W BELKNAP ST
JACKSBORO, TX 76458

CITY OF KELLER
PO BOX 770
KELLER, TX 76244

CITY OF KELLER
PO BOX 770
KELLER, TX 76244

CITY OF KERENS
PO BOX 160
KERENS, TX 75144

CITY OF LEWISVILLE
PO BOX 299002
LEWISVILLE, TX 75029

CITY OF LEWISVILLE
C/O CITY MANAGERS OFFICE
151 W CHURCH ST
LEWISVILLE, TX 75057

CITY OF LEWISVILLE
C/O CITY MANAGERS OFFICE
151 W CHURCH ST
LEWISVILLE, TX 75057

CITY OF MESQUITE
C/O AMERICAN GOLF CORP
16001 CLAY RD
HOUSTON, TX 77084

CITY OF MINERAL WELLS
WATER DEPARTMENT
PO BOX 460
MINERAL WELLS, TX 76068

CITY OF NORTH RICHLAND HILLS
7301 NE LOOP 820
NORTH RICHLAND HILLS, TX 76180

CITY OF PECAN GAP
PO BOX 37
PECAN GAP, TX 75469

CITY OF PLANO
PARKS DEPT
PO BOX 860358
PLANO, TX 75086

CITY OF PLANO
PARKS DEPT
PO BOX 860358
PLANO, TX 75086

CITY OF RICHARDSON
PO BOX 830309
RICHARDSON, TX 75083

CITY OF RICHARDSON
PO BOX 830309
RICHARDSON, TX 75083

CITY OF RICHARDSON
PO BOX 830309
RICHARDSON, TX 75083

CITY OF SHERMAN
PO BOX 1106
SHERMAN, TX 75091

CITY OF SHERMAN
PO BOX 1106
SHERMAN, TX 75091

CITY OF STREETMAN
PO BOX 7
STREETMAN, TX 75859

CITY OF TEAGUE
CITY MANAGER
105 S 4TH AVE
TEAGUE, TX 75860

CITY OF TEAGUE
CITY MANAGER
105 S 4TH AVE
TEAGUE, TX 75860

CITY OF TERRELL
ATTN CITY ENGINEER
PO BOX 310
TERRELL, TX 75160

CITY OF TRINIDAD
PO BOX 345
TRINIDAD, TX 75163

CITY OF UNIVERSITY PARK
ATTN CITY MANAGER
3800 UNIVERSITY BLVD
DALLAS, TX 75205

CITY OF WATAUGA
7105 WHITLEY RD
WATAUGA, TX 76148

CITY OF WEATHERFORD
PO BOX 255
WEATHERFORD, TX 76086

CITY OF WEATHERFORD
PO BOX 255
WEATHERFORD, TX 76086

CITY OF WHITE SETTLEMENT
214 MEADOW PARK DR
WHITE SETTLEMENT, TX 76108

CITYVIEW OWNERS ASSOCIATION
PO BOX 100514
FORT WORTH, TX 76185

CNL INCOME FOSSIL CREEK LLC
4851 LBJ FWY STE 600
DALLAS, TX 75244

CNL INCOME PLANTATION LLC
4851 LBJ FWY STE 600
DALLAS, TX 75244

COBBLESTONE GOLF GROUP INC
DBA WOODCREST
3030 LYNDON B JOHNSON FWY STE
700
DALLAS, TX 75234

COLLIN COUNTY YOUTH CAMP
210 S MCDONALD ST
MCKINNEY, TX 75069

COLMENA RANCH LP
C/O JILL C BEE
4925 GREENVILLE AVE STE 200
DALLAS, TX 75206

COLMENA RANCH LP
C/O JILL C BEE
4925 GREENVILLE AVE STE 200
DALLAS, TX 75206

COLMENA RANCH LP
C/O JILL C BEE
4925 GREENVILLE AVE STE 200
DALLAS, TX 75206

COLONIAL COUNTRY CLUB
3735 COUNTRY CLUB CIR
FORT WORTH, TX 76109

COLUMBIAN COUNTRY CLUB OF
DALLAS
2525 COUNTRY CLUB DR
CARROLLTON, TX 75006

CONNECTICUT MUTUAL LIFE INS CO
C/O MASS MUTUAL
1295 STATE ST
SPRINGFIELD, MA 01111

CORSICANA COUNTRY CLUB
PO BOX 958
CORSICANA, TX 75151

COTTONWOOD BEND DUCK CLUB LP
100 CRESCENT CT STE 1700
DALLAS, TX 75201

COUNTRY DAY LAKE ASSOCIATION
C/O JEAN HARRISON
PO BOX 16743
FORT WORTH, TX 76162

COUNTY OF GRAYSON
GRAYSON COUNTY COURTHOUSE
SHERMAN, TX 75090

CPG DIAMOND OAKS LP
5821 DIAMOND OAKS DR N
FORT WORTH, TX 76117

CPG WOODHAVEN LP
5821 DIAMOND OAKS DR N
FORT WORTH, TX 76117

CRESLENN RANCH COMPANY
200 S COTTONWOOD DR # E
RICHARDSON, TX 75080

CSR GOLF GROUP INC
11975 EL CAMINO REAL STE 300
SAN DIEGO, CA 92130

D C WOODRUFF
1001 DUDE LN
MILLSAP, TX 76066

D RANNALS
313 COUNTY ROAD 2415
HONEY GROVE, TX 75446

D W WHITE
4591 COUNTY ROAD 2145
TELEPHONE, TX 75488

DALDAV ASSOCIATES LP
1401 WILLOW PASS RD STE 1020
CONCORD, CA 94520

DALE A BUSH
PO BOX 456
GORDONVILLE, TX 76245

DALE BORDELON
3301 N FM 1417 APT 821
SHERMAN, TX 75092

DALLAS ATHLETIC COUNTRY CLUB
C/O DUANE FORD
PO BOX 570649
DALLAS, TX 75357

DALLAS COUNTRY CLUB
PO BOX 600819
DALLAS, TX 75360

DALLAS COUNTY COMMUNITY
COLLEGE DIS
4243 HIGHWAY 67
MESQUITE, TX 75150

DALLAS COUNTY COMMUNITY
COLLEGE DIS
C/O PHYSICAL PLANT DIRECTOR
3030 N DALLAS AVE
LANCASTER, TX 75134

DALLAS COUNTY PARK & OPEN
SPACE PROG
COMMISSIONERS COURT
411 ELM ST FL 3
DALLAS, TX 75202

DALLAS COUNTY PARK CITIES MUD
1811 REGAL ROW
DALLAS, TX 75235

DALLAS COUNTY UTILITY & RECL
DIST
PO BOX 140035
IRVING, TX 75014

DALLAS COUNTY UTILITY & RECL
DIST
PO BOX 140035
IRVING, TX 75014

DALLAS COUNTY UTILITY & RECL
DIST
PO BOX 140035
IRVING, TX 75014

DALLAS COUNTY UTILITY & RECL
DIST
PO BOX 140035
IRVING, TX 75014

DALLAS COUNTY UTILITY & RECL
DIST
PO BOX 140035
IRVING, TX 75014

DALLAS COUNTY UTILITY & RECL
DIST
PO BOX 140035
IRVING, TX 75014

DALLAS COUNTY UTILITY & RECL
DIST
PO BOX 140035
IRVING, TX 75014

DALLAS COUNTY UTILITY & RECL
DIST
PO BOX 140035
IRVING, TX 75014

DALLAS COUNTY UTILITY & RECL
DIST
PO BOX 140035
IRVING, TX 75014

DALLAS COUNTY UTILITY & RECL
DIST
PO BOX 140035
IRVING, TX 75014

DALLAS COUNTY UTILITY & RECL
DIST
PO BOX 140035
IRVING, TX 75014

DALLAS COUNTY UTILITY & RECL
DIST
PO BOX 140035
IRVING, TX 75014

DALLAS HUNTING & FISHING CLUB
C/O DIANE DRYDEN
2212 HUNTINGTON LN
FORT WORTH, TX 76110

DALLAS NATIONAL GOLF LP
1515 KNOXVILLE RD
DALLAS, TX 75211

DALLAS-FORT WORTH
INTERNATIONAL
ATTN EDWARD SIMON SR ENV
ANALYST
PO BOX 619428
DALLAS, TX 75261

DAVID NASH ET UX
(BARBARA NASH)
701 HINER RD
WEATHERFORD, TX 76087

DCF PROPERTY LTD
ATTN W C PICKENS JR
8111 PRESTON RD STE 800
DALLAS, TX 75225

DECATUR GOLF CLUB INC
PO BOX 881
DECATUR, TX 76234

DEERFIELD HEIGHTS PARTNERS LTD
PO BOX 140447
DALLAS, TX 75214

DELMAR & MARTHA JANE KING
5001 GARNER ADELL RD
WEATHERFORD, TX 76088

DENISON COUNTRY CLUB
PO BOX 96
DENISON, TX 75021

DENTON COUNTRY CLUB INC
PO BOX 1069
DENTON, TX 76202

DESTEC PROPERTIES LTD
PARTNERSHIP
ATTN LIGNITE OPERATIONS
2450 FONDREN RD STE 310
HOUSTON, TX 77063

DONALD K JURY
2931 HALTOM RD
FORT WORTH, TX 76117

DOUBLE CREEKS GOLF CLUB LP
2096 N KOLB RD STE 107
TUCSON, AZ 85715

E D FLOWERS
300 COUNTY RD
BOYD, TX 76023

E W HABLE & SONS INC
C/O PAUL R HABLE JR
14734 CELESTIAL PL
DALLAS, TX 75254

EAGLE GOLF I LIMITED
7201 CHASE OAKS DR
PLANO, TX 75025

EDDIE CHEATHAM P E
C/O PRESTONWOOD LAKE HOA
2011 E LAMAR BLVD
ARLINGTON, TX 76006

EDS CORPORATION
ATTN GROUNDS MAINTENANCE
5400 LEGACY DR
PLANO, TX 75024

EDWIN L COX JR TRUST NO 10
C/O RACHEL WILCOX
6353 STATE HIGHWAY 19 N
ATHENS, TX 75752

EDWIN M FARROW
PO BOX 540186
DALLAS, TX 75354

ELLIS COUNTY WCID NO 1
PO BOX 757
WAXAHACHIE, TX 75168

EMILIE S BLAINE
6110 VOLUNTEER PL
ROCKWALL, TX 75032

ERO DEVELOPMENT CO INC
1309 GRANWYLER
IRVING, TX 75061

E-SYSTEMS POOL TRUST INC
501 S JUPITER RD
GARLAND, TX 75042

EVA J HAMMAN ET AL
C/O BLAKE C HAMMAN III
695 US HIGHWAY 281 N
JACKSBORO, TX 76458

EXTEX LAPORTE
ATTN STEVEN PRUITT
2233 MOUNTAIN CREEK PKWY STE A
DALLAS, TX 75211

EXTEX LAPORTE
ATTN TERRY JONES
6604 E ROSEDALE
FORT WORTH, TX 76112

F M MCGILVRAY ET UX
124 PRIVATE ROAD 3209
BRIDGEPORT, TX 76426

F M MCGILVRAY ET UX
124 PRIVATE ROAD 3209
BRIDGEPORT, TX 76426

FELIX N STEPHENS
4325 FARM ROAD 2352
SUMNER, TX 75486

FF 14TH FAIRWAY LP
2045 N HIGHWAY 360 STE 250
GRAND PRAIRIE, TX 75050

FIN & FEATHER CLUB OF DALLAS
1500 E CLEVELAND ST
HUTCHINS, TX 75141

FIN AND FEATHER CLUB OF FANNIN
CO
C/O K W PARTEN
RR 2 BOX 184
HONEY GROVE, TX 75446

FINAS D WADE
13557 HOLLOW CREEK DR
FORNEY, TX 75126

FIRST INTERSTATE BANK OF
DALLAS TRUSTEE
C/O WELLS FARGO BANK
1445 ROSS AVE 2ND FL
DALLAS, TX 75202

FLOWER MOUND ASSN JOINT
VENTURE
2100 MCKINNEY AVE STE 700
DALLAS, TX 75201

FMR TEXAS LIMITED PARTNERSHIP
ONE DESTINY WAY
WESTLAKE, TX 76262

FOREST/HILLCREST PARTNERS
200 CRESCENT CT STE 1650
DALLAS, TX 75201

FORT WORTH ZOOLOGICAL
ASSOCIATION
1989 COLONIAL PKWY
FORT WORTH, TX 76110

FRED JOYCE-MARY MYERS ENT INC
2551 STONE MYERS PKWY
GRAPEVINE, TX 76051

FREESTONE UNDERGROUND
STORAGE INC
C/O CAVERN DISPOSAL INC
PO BOX B
CARTHAGE, TX 75633

FRITO-LAY INC
ATTN DIRECTOR OF FACILITIES
PO BOX 660634
DALLAS, TX 75266

GAINESVILLE COUNTRY CLUB
C/O CITY OF GAINESVILLE
200 S RUSK ST
GAINESVILLE, TX 76240

GALLOWAY NURSERIES
C/O LUKE E GALLOWAY
5883 VZ COUNTY ROAD 1507
GRAND SALINE, TX 75140

GARY L DICKENSON
3319 FM 1810
CHICO, TX 76431

GARY L DICKENSON
3319 FM 1810
CHICO, TX 76431

GCC ASSET MANAGEMENT INC
5401 W PARK BLVD
PLANO, TX 75093

GCP-KELLER GOLF LIMITED
PARTNERSHIP
6303 WATERFORD BLVD STE 150
OKLAHOMA CITY, OK 73118

GENERAL DYNAMICS RECREATION
ASSN
3400 BRYANT IRVIN RD
FORT WORTH, TX 76109

GEORGE W BROWN
4303 GLENLEIGH DR
DALLAS, TX 75220

GEORGIA ALICE PAPPAGOHN
3801 OHIO GARDEN RD
FORT WORTH, TX 76114

GEORGIA ALICE PAPPAGOHN
3801 OHIO GARDEN RD
FORT WORTH, TX 76114

GIBSON D LEWIS & WARNER CROFT
C/O LEWIS LABEL PRODUCTS
2300 RACE ST
FORT WORTH, TX 76111

GIBSON D LEWIS & WARNER CROFT
C/O LEWIS LABEL PRODUCTS
2300 RACE ST
FORT WORTH, TX 76111

GLEN GARDEN GOLF & COUNTRY
CLUB INC
2916 GLEN GARDEN DR
FORT WORTH, TX 76119

GLENN P SHOOP
8523 THACKERY ST APT 5103
DALLAS, TX 75225

GORDON PERKINS
475 OLD REUNION RD
DECATUR, TX 76234

GRAND PRAIRIE METROPOLITAN
UTILITY
C/O CLAY CRAWFORD
19 BRIAR HOLOW LN #245
HOUSTON, TX 77027

GRAYSON COUNTY JUNIOR
COLLEGE DIST
6101 STATE HIGHWAY 691
DENISON, TX 75020

GRAYSON-COLLIN RECREATIONAL
ASSN INC
1800 FAIRWAY LN
ANNA, TX 75409

GREATER TEXOMA UTILITY
AUTHORITY
5100 AIRPORT DR
DENISON, TX 75020

GROVE HILL MEMORIAL PARK
3920 SAMUELL BLVD
DALLAS, TX 75228

GUS NICK TSUMPIS
4000 OHIO GARDEN RD
FORT WORTH, TX 76114

H K HUIE
PO BOX 802331
DALLAS, TX 75380

H L BRANSON
PO BOX 37
LIPAN, TX 76462

H S JACKSON SAND & GRAVEL INC
PO BOX 154171
IRVING, TX 75015

HANSON AGGREGATES CENTRAL
INC
C/O SHANE TRIBE
8505 FREEPORT PKWY STE 135
IRVING, TX 75063

HANSON AGGREGATES CENTRAL
INC
C/O SHANE TRIBE
8505 FREEPORT PKWY STE 135
IRVING, TX 75063

HANSON AGGREGATES WEST INC
C/O SHANE TRIBE
8505 FREEPORT PKWY STE 135
IRVING, TX 75063

HAROLD H WALKER
2933 FM 274
RAVENNA, TX 75476

HARRY CAMPSEY
5501 SEYMOUR HIGHWAY
WICHITA FALLS, TX 76310

HARVEY A WEST ET UX
(CAROL A WEST)
2563 COUNTY ROAD 2135
TELEPHONE, TX 75488

HERMAN STROUD ET UX
(BARBARA STROUD)
PO BOX 185
DENNIS, TX 76439

HORIZON RANCH LTD
PO BOX 190
FORNEY, TX 75126

HUNT OIL COMPANY
CIRCLE K RANCH
1445 ROSS AVE
DALLAS, TX 75202

I DAVID PORRAS
DBA PYRAMID LAND & CATTLE CO
PO BOX 2379
MIDLAND, TX 79702

ICI DEVELOPMENT LLC
4101 GATEWAY DR
COLLEYVILLE, TX 76034

INTERIM INC
C/O M J NEELEY & CO INC
306 W 7TH ST STE 616
FORT WORTH, TX 76102

IRVING CLUB ACQUISITION
CORPORATION
4400 N O CONNOR RD
IRVING, TX 75062

J B FORTSON JR ET AL
PO BOX 1321
CORSICANA, TX 75151

J B RICH
20816 FM 901
GORDONVILLE, TX 76245

J D MCGEE
C/O DON MCGEE
6249 COUNTY ROAD 41515
ATHENS, TX 75751

J P HUFF
217 NORTH AVE
WHITESBORO, TX 76273

J SCOTT MORRIS TRUSTEE ET AL
701 BRAZOS ST STE 500
AUSTIN, TX 78701

J SCOTT MORRIS TRUSTEE ET AL
701 BRAZOS ST STE 500
AUSTIN, TX 78701

J W WHITE
4591 COUNTY ROAD 2145
TELEPHONE, TX 75488

JAMES B BONHAM CORPORATION
4667 NE COUNTY ROAD 220
CORSICANA, TX 75109

JAMES C THOMASON TRUSTEE
3916 ANN ARBOR CT
FORT WORTH, TX 76109

JAMES E FORTSON ET AL
PO BOX 1321
CORSICANA, TX 75151

JAMES E FORTSON ET AL
PO BOX 1321
CORSICANA, TX 75151

JAMES E FORTSON ET AL
PO BOX 1321
CORSICANA, TX 75151

JAMES E FORTSON ET AL
C/O LYDA FORTSON LITTLEFIELD
PO BOX 184
RICE, TX 75155

JAMES H BUCKLEY ET AL
C/O DARYL LOUIS RANSTROM
7012 FALLING SPRINGS RD
FORT WORTH, TX 76116

JAMES L BOSLER
JLB COMPANY
PO BOX 5407
TEMPLE, TX 76505

JAMES R CHAFFIN
2050 S BRIDGEFARMER RD
MCKINNEY, TX 75069

JAMES R CURTIS ET UX
(KATHY M CURTIS)
59 ABBEY WOODS LN
DALLAS, TX 75248

JAMES W PORTER ET AL
PO BOX 770
BLANCO, TX 78606

JANET K SMITH
2715 HUCKLEBERRY LN
PASADENA, TX 77502

JEWEL WEAVER ESTATE
C/O TED WEAVER
6TH ST
WORTHAM, TX 76693

JIM D MORTENSEN
8664 CANAL WAY
LAUDERDALE, MS 39335

JIM W AIRHART ET AL
312 NEW MARKET RD
MESQUITE, TX 75149

JIMMIE C EVANS
509 N US HIGHWAY 69
LEONARD, TX 75452

J-M MANUFACTURING CO INC
5821 N HWY 75
DENISON, TX 75020

JOE C LINDSEY
1714 AVONDALE HASLET RD
HASLET, TX 76052

JOE M STRITTMATTER
C/O JAMES STRITTMATTER
10928 STRITTMATTER RD
PILOT POINT, TX 76258

JOE R BANKS JR ET UX
(CAROL ANN BANKS)
1400 MEADOWLANE TERRACE
FORT WORTH, TX 76112

JOE S WILSON ESTATE
C/O MRS JOE WILSON
PO BOX 86
MILFORD, TX 76670

JOHN B FAIR
2422 TAHO DR
SHERMAN, TX 75092

JOHN D DAVIS
14 ASHMERE CT
DALLAS, TX 75225

JOHN SCHOELLKOPF
22 ROYAL WAY
DALLAS, TX 75229

JOHN SCHOELLKOPF
22 ROYAL WAY
DALLAS, TX 75229

JOHN W KEY SR ET AL
400 LILA LN APT 2
ATHENS, TX 75751

JOHN W RAMSEY JR
3510 CRANBROOK LN
WICHITA FALLS, TX 76308

JOHNSON & JOHNSON MEDICAL INC
PO BOX 151
SOMERVILLE, NJ 08876

JON C SHILLING ET AL
RR 5 BOX 28
SPRINGTOWN, TX 76082

JOSE ALONZO & BEVERLY J PEREZ
725 E ISLAND DR
BLUFFTON, TX 78607

JOSEPH B LEWIS ET UX
(ELIZABETH B LEWIS)
1102 RUNNYMEDE CT
BEL AIR, MD 21014

JUANITA W BRIGHT/ HENRY G
WEINZAPFEL
C/O JUANITA W BRIGHT
PO BOX 282
MUNSTER, TX 76252

K & M ANDREWS INC
17261 COUNTY ROAD 4072
SCURRY, TX 75158

KATHERINE L GAYLORD MYERS
5720 ENSIGN DR W
FORT WORTH, TX 76119

KATHRYN M ROBERTS TEST TRUST
C/O SUE HOWELL ROBERTS
TRUSTEE
PO BOX 248
TERRELL, TX 75160

KELLER JOINT VENTURE
C/O CENTURION AMERICAN CUSTOM
HOMES
3901 AIRPORT FWY STE 200
BEDFORD, TX 76021

KENNETH W FULLER
6744 FORTUNE RD
FORT WORTH, TX 76116

KIP ESTEP
PO BOX 2
ROCKWALL, TX 75087

KIP ESTEP
PO BOX 2
ROCKWALL, TX 75087

KOON KREEK KLUB
C/O SUPT JIMMY HOLDER
1700 COUNTY ROAD 1106 WO4
ATHENS, TX 75751

L E APPERSON
6022 BURGUNDY RD
DALLAS, TX 75230

LAFARGE CORPORATION
30600 TELEGRAPH RD STE 4000
BINGHAM FARMS, MI 48025

LAKE COUNTRY ESTATES C C INC
DBA LAKE COUNTRY GOLF &
COUNTRY CLUB
7200 GOLF CLUB DR STE 100
FORT WORTH, TX 76179

LAKE INTERLOCHEN HOMEOWNERS
ASSN
1014 LOCH LOMOND DR
ARLINGTON, TX 76012

LAKE KIOWA PROPERTY OWNERS
ASSN INC
107 KIOWA DR S
LAKE KIOWA, TX 76240

LAKE SHARON CAMP AND RETREAT
CENTER
2650 S LAKE SHARON DR
DENTON, TX 76210

LAKES OF PROSPER LTD
5700 W PLANO PKWY STE 3000
PLANO, TX 75093

LAKESWOOD ADDITION
HOMEOWNERS ASSN
PO BOX 13343
ARLINGTON, TX 76094

LANCASTER COUNTRY CLUB
C/O S P CHAPMAN
PO BOX 309
HUTCHINS, TX 75141

LARRY G WOOD TRUSTEE
3036 ALCANNON ST
FORT WORTH, TX 76119

LARRY NASH ET AL
(DAVID NASH)
701 HINER RD
WEATHERFORD, TX 76087

LATTIMORE MATERIALS COMPANY
PO BOX 556
MCKINNEY, TX 75070

LAURA FORTSON JOHNSTON ET AL
PO BOX 1321
CORNICANA, TX 75151

LAURA FORTSON JOHNSTON ET AL
PO BOX 1321
CORNICANA, TX 75151

LAWRENCE E TAYLOR
PO BOX 73
BOYD, TX 76023

LEGACY LAKES / HERITAGE LAKES
JOINT VENTURE
C/O JONES & BOYD
17130 DALLAS PKWY
DALLAS, TX 75248

LEGACY POINT
ATTN MIKE GAVIN
1909 NE GREEN OAKS BLVD
ARLINGTON, TX 76006

LELAND R WHITE
PO BOX 808
SANGER, TX 76266

LOCH-N-GREEN JOINT VENTURE
3108 PLEASANT VALLEY LN # 8
ARLINGTON, TX 76015

LOMAS MORTGAGE USA INC
5068 W PLANO PKWY STE 256
PLANO, TX 75093

LONE STAR RANCH DEVELOPMENT
INC
4265 KELLWAY CIR
ADDISON, TX 75001

LORETTA JANE LEACH
HC 74 BOX 1040
GRAHAM, TX 76450

LOYD GOWAN
PO BOX 428
BLOOMING GROVE, TX 76626

LOYD R WOOD
2500 HINKLE DR APT 128
DENTON, TX 76201

LTD INDUSTRIES INC
651 S GREAT SOUTHWEST PKWY
GRAND PRAIRIE, TX 75051

LUMBERMEN'S INVESTMENT
CORPORATION
14755 PRESTON RD STE 710
DALLAS, TX 75254

M G SPARTO ET AL
1201 BLUE BONNET DR
FORT WORTH, TX 76111

MALDA HANNA ET AL
605 W NASH DR
KAUFMAN, TX 75142

MALLARD LAKES AT MCKINNEY
HOA INC
506 WOOD DUCK LN
MCKINNEY, TX 75070

MARGIE EYVONE MEYER
RR 1 BOX 26A
GAINESVILLE, TX 76240

MARVIN L HURD ET AL
14 W WELTON AVE
TEMPLE, TX 76501

MARY BOYIAGES
6505 LAWNDALE DR
FORT WORTH, TX 76134

MARY F MIMS ET AL
SUNSET GOLF CENTER INC
4906 E MAIN ST
GRAND PRAIRIE, TX 75050

MARY FENICHIS KIME ET AL
(CARRIE FENICHIS POSTOLOS)
3812 BROOKDALE RD
FORT WORTH, TX 76116

MARY KAY MCCARTY TRUST ET AL
C/O FIRST CITY BANK OF DALLAS
TRUSTEE
PO BOX 660197
DALLAS, TX 75266

MARY WILEY BLACK
ATTN LINDA BLAKE
777 TAYLOR ST STE 1030
FORT WORTH, TX 76102

MAX & BILLIE CLARK FOUNDATION
DBA CLARK GARDENS
PO BOX 276
MINERAL WELLS, TX 76068

MAX THOMAS ESTATE
C/O BARBARA BOGY THOMAS IND
EXEC
1717 MAIN ST STE 5880
DALLAS, TX 75201

MAYFIELD MCCRAW ET AL
211 PRIVATE ROAD 126
TELEPHONE, TX 75488

MCHENRY WALLACE
1120 MADLYNNE DR
CEDAR HILL, TX 75104

MERL FARR NORTHROP ET VIR
875 HIGATE DR
DALY CITY, CA 94015

METRO DFW NO 4 LP ET AL
(SUN RIVER PROP INC & DTH
INTRSTS 1 LP)
5430 LBJ FWY STE 800
DALLAS, TX 75240

MICHAEL D MOYERS
1674 CUBA RD
BRIDGEPORT, TX 76426

MILL RUN FARMS INC
5430 LYNDON B JOHNSON FWY
DALLAS, TX 75240

MILLBROOK ADDITION
HOMEOWNERS ASSOC
PO BOX 121204
ARLINGTON, TX 76012

MILLSAP WATER SUPPLY
CORPORATION
PO BOX 158
MILLSAP, TX 76066

MOBIL PIPELINE CO
C/O WL HULSE
PO BOX 618
CORSICANA, TX 75151

MONTCLAIR PARC INC
338 GRAPEVINE HWY
HURST, TX 76054

MONTEX DRILLING COMPANY
MONCRIEF BUILDING
E 9TH ST AT COMMERCE ST
FORT WORTH, TX 76102

MOONSHINE CREEK CLUB NO 1
6753 COUNTY ROAD 4507
ATHENS, TX 75752

MOONSHINE CREEK CLUB NO 2
6605 COUNTY ROAD 4507
ATHENS, TX 75752

MOUNT OLIVET CEMETERY
ASSOCIATION
DBA GREENWOOD MEMORIAL PARK
PO BOX 9450
FORT WORTH, TX 76147

MR DEVELOPMENT CORP
100 N MITCHELL RD
MANSFIELD, TX 76063

MRS JOHN BAKOURIS
5137 CALMONT AVE
FORT WORTH, TX 76107

MUENSTER HOSPITAL DISTRICT
PO BOX 370
MUENSTER, TX 76252

MULTIVEST REAL EST FUND LTD
SERIESV
7280 W PALMETTO PARK RD STE 209
BOCA RATON, FL 33433

MUNSON REALTY COMPANY
PO BOX 1127
DENISON, TX 75021

NIOBE D NOLAND INDEPENDENT
EXECUTRIX
3048 SELMA LN
FARMERS BRANCH, TX 75234

NORTH DALLAS 20 JOINT VENTURE
C/O R L FOREE TRUST A
8235 DOUGLAS AVE STE 402
DALLAS, TX 75225

NORTH TEXAS MUNICIPAL WATER
DISTRICT
PO BOX 2408
WYLIE, TX 75098

NORTH TEXAS MUNICIPAL WATER
DISTRICT
PO BOX 2408
WYLIE, TX 75098

NORTH TEXAS MUNICIPAL WATER
DISTRICT
PO BOX 2408
WYLIE, TX 75098

NORTH TEXAS MUNICIPAL WATER
DISTRICT
PO BOX 2408
WYLIE, TX 75098

NORTHWOOD CLUB
6524 ALPHA RD
DALLAS, TX 75240

O P LEONARD JR ET AL
C/O LEONARD ENTERPRISES
PO BOX 1718
FORT WORTH, TX 76101

O P LEONARD JR INVESTMENT CO
LTD ET AL
PO BOX 1718
FORT WORTH, TX 76101

O P LEONARD JR INVESTMENT CO
LTD ET AL
PO BOX 1718
FORT WORTH, TX 76101

OAK CLIFF COUNTRY CLUB
2200 W RED BIRD LN
DALLAS, TX 75232

OAKRIDGE GOLF CLUB LP
C/O IRI GOLF CLUB LP
12000 E TANQUE VERDE RD
TUCSON, AZ 85749

OLD BRICKYARD GROUP LLC
605 N IH 45
FERRIS, TX 75125

OLD WR RANCH I LP
200 CRESCENT CT STE 1600
DALLAS, TX 75201

P R HINDERS
PO BOX 448
TEAGUE, TX 75860

PATRICK DEPREZ & BEN WEST
TRUSTEES
PO BOX 2129
DALLAS, TX 75221

PATSY ANDERTON
A1 TURF FARM
2429 CUT OFF RD
ENNIS, TX 75119

PAUL & FLORENCE KEAHEY
C/O JUDY RIVER
RT 1 BOX 277
RAVENNA, TX 75476

PIONEER VALLEY ASSOCIATION
100 CUMBERLAND TRL # PV
VALLEY VIEW, TX 76272

PRESBYTERIAN HOSPITAL OF PLANO
6200 W PARKER RD
PLANO, TX 75093

PROSPER LAND CO LLC
14275 MIDWAY RD STE 100
DALLAS, TX 75244

PROSPER LAND COMPANY LTD
PO BOX 802331
DALLAS, TX 75380

R A DUNCAN
111 DUNCAN LN
LEWISVILLE, TX 75028

R L & PATRICIA A CUNDIFF
PO BOX 202
BOYD, TX 76023

RAINBO CLUB INC
926 N PALESTINE ST
ATHENS, TX 75751

RANDOLPH R GILLUM ET UX
(LAURIE GILLUM)
PO BOX 850286
MESQUITE, TX 75185

RAY JOE RILEY & MARY TAYLOR
121 COUNTY ROAD 219
HART, TX 79043

RAYMOND L NEWTON ET AL
C/O RICHARD NEWTON
1910 WANDA WAY
ARLINGTON, TX 76001

RAYMOND W JOHNSON
PO BOX 336
WHITESBORO, TX 76273

RAYZOR RANCH LP
ON BEHALF OF LANTANA GOLF
CLUB
800 GOLF CLUB DR
LANTANA, TX 76226

REALTY GROWTH INVESTORS
222 SEIS LAGOS TRL
WYLIE, TX 75098

RED LAKE FISHING & HUNTING
CLUB
C/O CINDY EPPES
191 PRIVATE ROAD 362
FAIRFIELD, TX 75840

RED RIVER AUTHORITY OF TEXAS
PO BOX 240
WICHITA FALLS, TX 76307

RED RIVER AUTHORITY OF TEXAS
PO BOX 240
WICHITA FALLS, TX 76307

RED RIVER FARM & DUCK CLUB INC
1524 FM 2029
TELEPHONE, TX 75488

RENA FLEMING FOUNDATION FOR
BOYS
C/O CORSICANA NATIONAL BANK
PO BOX 624
CORSICANA, TX 75151

RESOLUTION TRUST CORPORATION
(FOR HILL FINANCIAL SAVINGS
ASSN)
16820 BARKER SPRINGS RD STE 520
HOUSTON, TX 77084

RESTLAND OF DALLAS INC
PO BOX 829000
DALLAS, TX 75382

REYROSA LTD
2100 MCKINNEY AVE STE 1780
DALLAS, TX 75201

REYROSA LTD
2100 MCKINNEY AVE STE 1780
DALLAS, TX 75201

RH OF TEXAS LTD PARTNERSHIP
17855 N DALLAS PKWY STE 200
DALLAS, TX 75287

RICE WATER SUPPLY CORPORATION
PO BOX 137
RICE, TX 75155

RICHARD & ELLEN SAYLES
3728 PRINCESS LN
DALLAS, TX 75229

RICHARD L & KIM L MURPHY
PO BOX 40
CORVALLIS, MT 59820

RICHARDSON COUNTRY CLUB CORP
DBA CANYON CREEK COUNTRY
CLUB
625 W LOOKOUT DR
RICHARDSON, TX 75080

RIDGEWOOD DEVELOPMENT
COMPANY
5100 TURTLE CREEK CT
FORT WORTH, TX 76116

RIDGLEA COUNTRY CLUB
3700 BERNIE ANDERSON AVE
FORT WORTH, TX 76116

RIVER CREST COUNTRY CLUB
1501 WESTERN AVE
FORT WORTH, TX 76107

RIVERBEND WEST
C/O TARRANT AGGREGATES CORP
PO BOX 185219
FORT WORTH, TX 76181

RIVERSIDE DPH LP
8222 DOUGLAS AVE STE 660
DALLAS, TX 75225

ROBERT E DAVIS JR
COUNTY ROAD 101 BOX 926
WHITESBORO, TX 76273

ROBERT E OLD JR
1808 CARDINAL LN
BONHAM, TX 75418

ROBERT L CRANFORD ET AL
(MICHAEL V CRANFORD)
6406 N US HIGHWAY 281
STEPHENVILLE, TX 76401

ROBERT W HENZLER
13570 ALEXANDER RD
PILOT POINT, TX 76258

RONNIE FOSTER ET AL
(LARRY FOSTER)
2511 COUNTY ROAD 36120
HONEY GROVE, TX 75446

ROSELAWN MEMORIAL PARK INC
PO BOX 754
DENTON, TX 76202

ROSEWOOD RANCHES INC
100 CRESCENT CT STE 1700
DALLAS, TX 75201

ROUND TABLE DEVELOPMENT CO
INC
MAX SCHEID TRUSTEE
3409 RIDGEDALE DR
GARLAND, TX 75041

ROY CHERRYHOMES ESTATE
C/O MELBA CHERRYHOMES
PO BOX 237
JACKSBORO, TX 76458

ROYAL OAKS COUNTRY CLUB INC
AND CARUTH TRUST
7915 GREENVILLE AVE
DALLAS, TX 75231

RUSH SPRINGS HOMEOWNERS ASSN
INC
C/O RANDY STEFANOWICZ
4224 RUSH SPRINGS DR
ARLINGTON, TX 76016

RYAN R LANIER
2120 S BRIDGEFARMER RD
MCKINNEY, TX 75069

SALVATION ARMY
HOBLITZELLE CAMP
8060 SALVATION RD
MIDLOTHIAN, TX 76065

SCOTT WOODY
2451 SARRA LN
POOLVILLE, TX 76487

SEWELL RANCH INC
C/O SISSY BOLL
4333 RIDGLEA COUNTRY CLUB DR
BENBROOK, TX 76126

SHADY OAKS COUNTRY CLUB INC
320 ROARING SPRINGS RD
FORT WORTH, TX 76114

SHADY VALLEY MANAGEMENT
CORPORATION
4001 W PARK ROW DR
ARLINGTON, TX 76013

SHERMAN COUNTRY CLUB INC
PO BOX 173
SHERMAN, TX 75091

SIMMENTAL RANCH CORPORATION
1004 S MASCH BRANCH RD
DENTON, TX 76207

SLEEPY HOLLOW GOLF & COUNTRY CLUB
C/O C R TABOR PRESIDENT
100 KOSSTRE CT
IRVING, TX 75061

SOCRATES KLIDAS ET AL
C/O SANDRA J KLIDAS ET AL
5305 OAK MILL DR
FORT WORTH, TX 76135

SOUTH CAMPSEY CATTLE CO LP
3935 POST OAK RD
JACKSBORO, TX 76458

SOUTHLAKE JOINT VENTURE
C/O SOUTHWEST MORTGAGE CORP
400 APOLLO CT
RICHARDSON, TX 75081

SOUTHLAND LAND & CATTLE CO
2821 CENTER DR
VERNON, TX 76384

SOUTHWESTERN DIABETIC FOUNDATION
PO BOX 918
GAINESVILLE, TX 76241

STARKEY A WILSON
7255 LANE PARK DR
DALLAS, TX 75225

STEPHEN T BROWN ET UX
(DOLORES C BROWN)
PO BOX 321
WEST COLUMBIA, TX 77486

STILES LAND CORPORATION
108 WALNUT ST
TERRELL, TX 75160

STONEBRIAR COUNTRY CLUB JOINT VENTURE
5050 COUNTRY CLUB DR
FRISCO, TX 75304

STONEBRIDGE RANCH DEVELOPMENT CORP
C/O COBBLESTONE GOLF GROUP
5901 GLEN OAKS DR
MCKINNEY, TX 75070

SUE DENNIS
544 CIRCLE T DR
ALEDO, TX 76008

SUNRISE PARK DEVELOPMENT CORP
806 E BERRY ST
FORT WORTH, TX 76110

T & L RANCH COMPANY
C/O HARRY TENNISON
4600 BROAD AVE
FORT WORTH, TX 76107

TAMMY R ADAIR TRUSTEE / WILLIAM C ADAIR JR TRUST
2813 BUSINESS PARK DR BLDG 1
MEMPHIS, TN 38118

TAMMY R ADAIR TRUSTEE / WILLIAM C ADAIR JR TRUST
2813 BUSINESS PARK DR BLDG 1
MEMPHIS, TN 38118

TARRANT COUNTY
100 E WEATHERFORD ST RM 401
FORT WORTH, TX 76196

TARRANT REGIONAL WATER DISTRICT
A WATER CONTROL AND IMPROVEMENT DISTRICT
PO BOX 4508
FORT WORTH, TX 76164

TARRANT REGIONAL WATER DISTRICT
A WATER CONTROL AND IMPROVEMENT DISTRICT
PO BOX 4508
FORT WORTH, TX 76164

TARRANT REGIONAL WATER DISTRICT
A WATER CONTROL AND IMPROVEMENT DISTRICT
PO BOX 4508
FORT WORTH, TX 76164

TARRANT REGIONAL WATER DISTRICT
A WATER CONTROL AND IMPROVEMENT DISTRICT
PO BOX 4508
FORT WORTH, TX 76164

TARRANT REGIONAL WATER DISTRICT
A WATER CONTROL AND IMPROVEMENT DISTRICT
PO BOX 4508
FORT WORTH, TX 76164

TARRANT REGIONAL WATER DISTRICT
A WATER CONTROL AND IMPROVEMENT DISTRICT
PO BOX 4508
FORT WORTH, TX 76164

TARRANT REGIONAL WATER DISTRICT
A WATER CONTROL AND IMPROVEMENT DISTRICT
PO BOX 4508
FORT WORTH, TX 76164

TARRANT REGIONAL WATER DISTRICT
A WATER CONTROL AND IMPROVEMENT DISTRICT
PO BOX 4508
FORT WORTH, TX 76164

TARRANT REGIONAL WATER DISTRICT
A WATER CONTROL AND IMPROVEMENT DISTRICT
PO BOX 4508
FORT WORTH, TX 76164

TARRANT REGIONAL WATER DISTRICT
A WATER CONTROL AND IMPROVEMENT DISTRICT
PO BOX 4508
FORT WORTH, TX 76164

TARRANT REGIONAL WATER DISTRICT
A WATER CONTROL AND IMPROVEMENT DISTRICT
PO BOX 4508
FORT WORTH, TX 76164

TARRANT REGIONAL WATER DISTRICT
A WATER CONTROL AND IMPROVEMENT DISTRICT
PO BOX 4508
FORT WORTH, TX 76164

TARRANT REGIONAL WATER DISTRICT
A WATER CONTROL AND IMPROVEMENT DISTRICT
PO BOX 4508
FORT WORTH, TX 76164

TEAGUE HUNTING & FISHING CLUB
PO BOX 543
TEAGUE, TX 75860

TEE GEE INC
1146 N LOCKHART ST
SHERMAN, TX 75092

TERRA LAND AND CATTLE
COMPANY LLC
395 W NORTHWEST PKWY STE 300
SOUTHLAKE, TX 76092

TERRELL COUNTRY CLUB
16501 BOATHOUSE DR
TERRELL, TX 75160

TEXAS DEPT OF TRANSPORTATION
PO BOX 1717
PHARR, TX 78577

TEXAS INDUSTRIES INC
1341 W MOCKINGBIRD LN
DALLAS, TX 75247

TEXAS INDUSTRIES INC
BOONESVILLE
1341 W MOCKINGBIRD LN STE 700W
DALLAS, TX 75247

TEXAS INDUSTRIES INC
MIDLOTHIAN CEMENT PLANT
245 WARD RD
MIDLOTHIAN, TX 76065

TEXAS PARKS & WILDLIFE DEPT
4200 SMITH SCHOOL RD
AUSTIN, TX 78744

TEXAS PARKS & WILDLIFE DEPT
PARK OPERATIONS & MAINT
BRANCH
4200 SMITH SCHOOL RD
AUSTIN, TX 78744

TEXAS PARKS & WILDLIFE DEPT
PARK OPERATIONS & MAINT
BRANCH
4200 SMITH SCHOOL RD
AUSTIN, TX 78744

TEXAS PYTHIAN HOME INC
1825 E BANKHEAD DR
WEATHERFORD, TX 76086

THE BURLINGTON NORTHERN &
SANTA FE RAILWAY CO
2650 LOU MENK DR 2ND FL
FORT WORTH, TX 76131

THE COUNTRY PLACE INC
2727 COUNTRY PL
CARROLLTON, TX 75006

THE SALVATION ARMY
6500 HARRY HINES BLVD
DALLAS, TX 75235

THE SHORES RECREATION CLUB INC
2600 CHAMPIONS DR
ROCKWALL, TX 75087

THE VALLEY VIEW PARK ESTATES
HOA INC
C/O SELECT MGMT CO
14785 PRESTON RD STE 550
DALLAS, TX 75254

THIRTY-FIVE RIVERSIDE LTD
C/O LIVELY-STANSBURY MGMT
CORP
25 HIGHLAND PARK VLG STE 100
DALLAS, TX 75205

THOMAS J CARTER ET AL
C/O CARTER RANCH
9012 COUNTY ROAD 135
CELINA, TX 75009

THOMAS R FOUTS ET AL
DBA TIMBER-VIEW GOLF COURSE
4508 E ENON RD
FORT WORTH, TX 76140

TIMARRON GOLF CLUB INC
1400 BYRON NELSON PKWY
SOUTHLAKE, TX 76092

TOLLWAY-121 PARTNERS LTD
4099 MCEWEN RD STE 370
DALLAS, TX 75244

TOWN OF HIGHLAND PARK
EXALL LAKE
4700 DREXEL DR
DALLAS, TX 75205

TRAVIS WARD
400 N SAINT PAUL ST STE 300
DALLAS, TX 75201

TRINITY MATERIALS INC
PO BOX 373
FERRIS, TX 75125

TRINITY MATERIALS INC
DECATUR PLANT #205
PO BOX 373
FERRIS, TX 75125

TRINITY MATERIALS INC
DECATUR PLANT #205
PO BOX 373
FERRIS, TX 75125

TRINITY RIVER AUTHORITY OF
TEXAS
ATTN JAMES LEE MURPHY STAFF
ATTORNEY
PO BOX 60
ARLINGTON, TX 76004

TRINITY RIVER AUTHORITY OF
TEXAS
ATTN JAMES LEE MURPHY STAFF
ATTORNEY
PO BOX 60
ARLINGTON, TX 76004

TRINITY RIVER AUTHORITY OF
TEXAS
ATTN JAMES LEE MURPHY STAFF
ATTORNEY
PO BOX 60
ARLINGTON, TX 76004

TRIPLE S RANCH INC
C/O JAN WILDER PRESIDENT
PO BOX 1652
ATHENS, TX 75751

TXI OPERATIONS LP
TIN TOP
1341 W MOCKINGBIRD LN STE 500-W
DALLAS, TX 75247

TXU BIG BROWN CO LP
1601 BRYAN ST
DALLAS, TX 75201

TXU BIG BROWN MINING CO LP
1601 BRYAN ST
DALLAS, TX 75201

TXU BIG BROWN MINING CO LP
1601 BRYAN ST
DALLAS, TX 75201

TXU BIG BROWN MINING CO LP
1601 BRYAN ST
DALLAS, TX 75201

TXU BIG BROWN MINING CO LP
1601 BRYAN ST
DALLAS, TX 75201

TXU ELECTRIC CO
FOREST GROVE STEAM ELECTRIC
STATION
1601 BRYAN ST
DALLAS, TX 75201

TXU ELECTRIC CO
MOUNTAIN CREEK MUNI GOLF
1601 BRYAN ST
DALLAS, TX 75201

TXU ELECTRIC CO
TRINIDAD STEAM ELECTRIC
STATION
1601 BRYAN ST
DALLAS, TX 75201

TXU GENERATION COMPANY LP
1601 BRYAN STREET
DALLAS, TX 75201

TXU GENERATION COMPANY LP
1601 BRYAN STREET
DALLAS, TX 75201

UPPER TRINITY REGIONAL WATER
DISTRICT
PO BOX 305
LEWISVILLE, TX 75067

UPPER TRINITY REGIONAL WATER
DISTRICT
PO BOX 305
LEWISVILLE, TX 75067

US DEPARTMENT OF AGRICULTURE
FOREST SERVICE
415 S 1ST ST STE 110
LUFKIN, TX 75901

US DEPARTMENT OF AGRICULTURE
FOREST SERVICE
415 S 1ST ST STE 110
LUFKIN, TX 75901

US DEPARTMENT OF AIR FORCE
C/O CARSWELL PARTNERS LIMITED
6520 WHITE SETTLEMENT RD
FORT WORTH, TX 76114

US DEPARTMENT OF THE ARMY
FT WORTH DIST CORPS OF
ENGINEERS
PO BOX 17300
FORT WORTH, TX 76102

US DEPARTMENT OF THE INTERIOR
FISH & WILDLIFE SERVICE
6465 REFUGE RD
SHERMAN, TX 75092

US DEPARTMENT OF VETERANS
AFFAIRS
ATTN CHIEF ENGINEER
4500 S LANCASTER RD
DALLAS, TX 75216

US HOME CORPORATION
1707 MARKET PL STE 260
IRVING, TX 75063

VALLEY NG POWER CO LLC
C/O GERALD R JOHNSON
1601 BRYAN ST
DALLAS, TX 75201

VANCE C MILLER
C/O PRESTONWOOD COUNTRY CLUB
CORP
PO BOX 796607
DALLAS, TX 75379

VANCE C MILLER
C/O PRESTONWOOD COUNTRY CLUB
CORP
PO BOX 796607
DALLAS, TX 75379

VANCE C MILLER
C/O PRESTONWOOD COUNTRY CLUB
CORP
PO BOX 796607
DALLAS, TX 75379

VERIZON REALTY CORP
750 CANYON DR
COPPELL, TX 75019

VERIZON REALTY CORP
750 CANYON DR
COPPELL, TX 75019

VERMELLE KIRKPATRICK
2813 COUNTY ROAD 36140
HONEY GROVE, TX 75446

VOTH BROTHERS
C/O RAY VOTH
1719 S FM 373
MUENSTER, TX 76252

VOTH BROTHERS
C/O RAY VOTH
1719 S FM 373
MUENSTER, TX 76252

W A MONCRIEF
MONCRIEF BUILDING
E 9TH ST AT COMMERCE ST
FORT WORTH, TX 76102

W J SHEPHERD
2616 COUNTY ROAD 4680
BOYD, TX 76023

WALDEN FAMILY PROPERTIES LTD
2774 OLD MILSAP RD
WEATHERFORD, TX 76088

WALDEN FAMILY PROPERTIES LTD
2774 OLD MILSAP RD
WEATHERFORD, TX 76088

WALNUT CREEK MANAGEMENT
CORP
DBA WALNUT CREEK COUNTRY
CLUB
1151 COUNTRY CLUB DR
MANSFIELD, TX 76063

WARREN CLARK & WARREN DALE
CLARK
16250 DALLAS PKWY STE 210
DALLAS, TX 75248

WATERS EDGE LTD
C/O LARRY PEEL & CO
PO BOX 248
AUSTIN, TX 78767

WAXAHACHIE COUNTRY CLUB INC
1920 W 287 BUSINESS
WAXAHACHIE, TX 75165

WAYMON G PEAVY TRUST
C/O C D DAVID JR
221 WOODCREST DR
RICHARDSON, TX 75080

WESTERN LAKE EST OWNERS ASSN
150 TUMBLEWEED DR
WEATHERFORD, TX 76087

WHITE SETTLEMENT WEST/
TESLIN MASTER JOINT VENTURE
307 W 7TH ST STE 1800
FORT WORTH, TX 76102

WILBOW-FAIRVIEW NO 1
DEVELOPMENT CO
9330 LBJ FWY STE 745 LB 68
DALLAS, TX 75243

WILBOW-FAIRVIEW NO 1
DEVELOPMENT CO
9330 LBJ FWY STE 745 LB 68
DALLAS, TX 75243

WILLIAM C BAHAN TRUSTEE
6300 RIDGLEA PL STE 516
FORT WORTH, TX 76116

WILLIAM C ESTES
3621 TURTLE CREEK BLVD APT 6A
DALLAS, TX 75219

WILLIAM DAVID ELLIOTT
2626 COLE AVE SUITE 600
DALLAS, TX 75204

WILLIAM E & MARJORIE D WINN
PO BOX 2558
HOUSTON, TX 77252

WILLOW BEND LAKES MASTERS
HOA INC
CAPITAL CONSULTANTS
MANAGEMENT CORP
7557 RAMBLER RD STE 850
DALLAS, TX 75231

WILLOW BEND LAKES MASTERS
HOA INC
CAPITAL CONSULTANTS
MANAGEMENT CORP
7557 RAMBLER RD STE 850
DALLAS, TX 75231

WILLOW BEND LAKES MASTERS
HOA INC
CAPITAL CONSULTANTS
MANAGEMENT CORP
7557 RAMBLER RD STE 850
DALLAS, TX 75231

WILSON WORLD HOTEL - IRVING INC
C/O LARRY E LEVEY EXEC VICE
PRESIDENT
6801 GAYLORD PKWY STE 100
FRISCO, TX 75034

WINDJAMMER LTD
3505 TEASLEY LN
DENTON, TX 76210

WOODLAND WEST LAKE
ASSOCIATION
PO BOX 13265
ARLINGTON, TX 76094

WOODLAWN COUNTRY CLUB
PO BOX 281
SHERMAN, TX 75091

WR II ASSOCIATES LTD
2911 TURTLE CREEK BLVD STE 500
DALLAS, TX 75219

WSG ELDORADO IV LP
5080 SPECTRUM DR STE 1000 EAST
ADDISON, TX 75001

WSG GREAT SOUTHWEST IV LP
5080 SPECTRUM DR STE 1000 EAST
ADDISON, TX 75001

WSG THORNTREE IV LP
5080 SPECTRUM DR STE 1000 EAST
ADDISON, TX 75001

ZELDA FAY JOHNSTON ET AL
227 W CENTER ST
DUNCANVILLE, TX 75116

Able Springs WSC
Mrs. Toni Flanagan
30100 FM 429
Terrell, TX 75161

Argyle WSC
Mr. Randall Davis
P.O. Box 174
Argyle, TX 76226

Athens MWA
Mr. Chip Perryman
100 E Corsicana St, Suite 100
Athens, TX 75751

Bartonville WSC
Mr. Jim Leggieri
1911 East Jeter Road
Bartonville, TX 76226-9401

Benbrook Sewer and Water Authority
Mr. David Wasson
1121 Mercedes St.
Benbrook, TX 76126

Bethel-Ash WSC
Mr. Joe Allison
801 North Palestine Street
Athens, TX 75751

Bethesda WSC
Mr. Steve Sievers
P O Box 130
Burlson, TX 76097-0130

Blackland WSC
Mr. James Parkman
P.O. Box 215
Fate, TX 75132-0215

Bolivar WSC
Ms. Polly Kruger
P. O. Box 1789
Sanger, TX 76266

Brandon-Irene WSC
Mrs. Mary Cox
P.O. Box 87
Brandon, TX 76628-0087

Buena Vista - Bethel SUD
Mr. Joe Buchanan
312 South Oak Branch Road
Waxahachie, TX 75167-7832

Caddo Basin SUD
Mr. Leahmon Bryant
156 CR 1118
Greenville, TX 75401-7514

Cash WSC
Mr. Clay Hodges
P.O. Box 8129
Greenville, TX 75404

Chatfield WSC
Mr. William B. Strange
P.O. Box 158
Powell, TX 75153-0158

College Mound WSC
Ms. Tona Parker
12731 FM 429
Terrell, TX 75160

Combine WSC
Mr. Jerry T. Bruce
P. O. Box 160
Seagoville, TX 75159-0160

Community Water Company
Mr. Steve Stroube
P.O. Box 730
Corsicana, TX 75151

Community WSC
Ms. Doris Hollyfield
12190 Liberty School Rd
Azle, TX 76020

Culleoka WSC
Mr. Alan Gilliam
P.O. Box 909
Princeton, TX 75407-0909

Dallas County Park Cities MUD
Mr. Larry McDaniel
1811 Regal Row
Dallas, TX 75235

Dallas County WCID #6
Mr. Dave Ramone
P. O. Box 800040
Balch Springs, TX 75180-0040

Danville WSC
Mr. Duane Cashion
5512 N. Custer Rd
McKinney, TX 75071

Deer Creek Waterworks
Mr. Doyle Hanley
101 Kimbro Ct
Aledo, TX 76008

Denton County FWSD
Mr. Mark Sova
2501 Queen Margaret Dr.
Lewisville, TX 75056

East Cedar Creek FWSD
Mr. Gilbert Ybarbo
P. O. Box 309
Mabank, TX 75147-0309

East Fork SUD
Mr. Mark Burnett
1355 Troy Road
Wylie, TX 75098

Files Valley WSC
Mr. Kent Smith
P.O. Box 127
Itasca, TX 76055

Flo Community WSC
Ms. Delores Bynum
P.O. Drawer 1090
Buffalo, TX 75831-1090

Forney Lake WSC
Mr. Benny Abernathy
P.O. Box 2034
Rockwall, TX 75087-4434

Gastonia-Scurry WSC
Mr. Roger Robert
P.O. Box 68
Scurry, TX 75158

Greater Texoma Utility Authority
Mr. Jerry Chapman
5100 Airport Dr.
Denison, TX 75020

Hickory Creek SUD
Mr. Spence Wilkins
P.O. Box 540
Celeste, TX 75423

High Point WSC
Mr. Dennis Smith
16986 Valley View
Forney, TX 75126

Johnson County Rural WSC
Mr. James Higgins
P.O. Box 509
Cleburne, TX 76033-0509

Kiowa Homeowners WSC
Mr. David Young
100 Kiowa Drive West, Suite 105
Gainesville, TX 76240

Lake Cities MUA
Mr. Johnny Harris
P.O. Box 355
Lake Dallas, TX 75065-0355

Lavon WSC
Mr. Mark Soverns
P.O. Box 188
Lavon, TX 75166

Luella WSC
Mr. Warren Williams
36 L.W.S.C. Road
Sherman, TX 75090

M E N WSC
Mr. Dennis Donaho
P.O. Box 3019
Corsicana, TX 75151-3019

Mac Bee Special Utility District
Mr. John Simmons
P.O. Box 780
Wills Point, TX 75169-0780

Marilee SUD
Ms. Donna Loiselle
P.O. Box 1017
Celina, TX 75009-1017

Milligan WSC
Mr. Jackie Spurgin
1400 S. Bridgefarmer Road
McKinney, TX 75069

Mountain Peak WSC
Mr. Randel Kirk
5671 Waterworks Road
Midlothian, TX 76065-5851

Mt Zion WSC
Mr. Dwight Lindop
P.O. Box 2034
Rockwall, TX 75087

Mustang SUD
Mr. Byron Gaines
5315 US HWY 377S Suite B
Aubrey, TX 76227

Navarro Mills WSC
Mr. Danny Gordon
1160 FM 667
Purdon, TX 76679

North Collin WSC
Mr. Allen Knight
P.O. Box 343
Melissa, TX 75454-0343

North Hunt WSC
Mr. Bryan Creed
P.O. Box 1170
Commerce, TX 75429

North Texas Municipal Water District
Mr. Jim Parks
P.O. Box 2408
Wylie, TX 75098

Palo Pinto County MWD #1
Mr. John P. Ritchie
P.O. Box 98
Mineral Wells, TX 76068

Parker County UD #1
Mr. Ron Moore
P.O. Box 1724
Springtown, TX 76082

R C H WSC
Mr. Dwight Lindop
P.O. Box 2034
Rockwall, TX 75087

Rice WSC
Mr. James Fortson
1612 Elmwood Ave
Corsicana, TX 75110

Rockett SUD
Ms. Kay Phillips
P.O. Box 40
Red Oak, TX 75154

Sabine River Authority
Mr. Jack Tatum
P.O. Box 579
Orange, TX 77631

Sardis-Lone Elm WSC
Mr. Paul Tischler
6681 West Highland Road
Midlothian, TX 76065

South Grayson WSC
Mr. John Spencer
P. O. Box 2
Van Alstyne, TX 75495

Southwest Fannin County SUD
Mr. James Cheek
8046 W Hwy 56
Savoy, TX 75479

Sulphur River Water District
Mr. Danny Duncan
1119 Main Street
Commerce, TX 75432

Tarrant Regional Water District
Mr. Jim Oliver
P.O. Box 4508
Fort Worth, TX 76164-0508

Trinity River Authority
Mr. Danny Vance
PO Box 240
Arlington, TX 76004

Turlington WSC
Mr. Tom Anderson
102 County Road 431
Fairfield, TX 75840-6042

Two Way Special Utility District
Mr. Jeff Bice
P.O. Box 919
Whitesboro, TX 76273

Upper Neches River Municipal Water
Authority
Mr. Tom Mallory
P.O. Box 1965
Palestine, TX 75802

Upper Trinity RWD
Mr. Tom Taylor, P.E.
P.O. Box 305
Lewisville, TX 75067

Virginia Hill WSC
Mrs. Debbie Scott
707 East College Street
Athens, TX 75751-2618

Walnut Creek SUD
Mr. Jerry Holsomback
P.O. Box 657
Springtown, TX 76082

West Cedar Creek MUD
Mr. Tony Ciardo
821 South Tool Drive
Tool, TX 75143

West Wise Rural WSC
Mr. James Ward
P.O. Box 566
Bridgeport, TX 76426-0566

Wise County WSD
Mr. J. E. Carson
1603 S. Cliff St.
Decatur, TX 76234

Woodbine WSC
Mr. Ken Swirczynski
P.O. Box 1257
Gainesville, TX 76241-1257

EXHIBIT VII

PUBLIC COMMENTS

EXHIBIT VII

PUBLIC COMMENTS

The Region C Water Planning Group (RCWPG) met in an open public meeting on Monday, June 2, 2008, at 1:00 P.M. The meeting was held at the TRA's Central Wastewater Treatment Plant located at 6500 W. Singleton Boulevard, Grand Prairie, Texas. The RCWPG sought oral and written comments regarding the draft grant application and proposed scope of work.

One oral comment was provided at the meeting.

The RCWPG received one letter, which is included in this exhibit. The RCWPG also received two emails after the June 2 deadline. The email messages are included in this exhibit. Responses to the written comments are also included in this exhibit.

Oral Comments

1. Tim Fisher, City of Denton. Mr. Fisher asked the Region C Water Planning Group to include a task to work with the North Central Texas Council of Governments (NCTCOG) in addressing the landscape irrigation requirements set forth in HB 1656. NCTCOG has a subcommittee working on the implementation of HB 1656. Mr. Fisher encouraged the Planning Group to work with the subcommittee to investigate model ordinances that would go beyond HB 1656 and expand water conservation.

Response: Tom Gooch agreed that this task was appropriate. Mr. Gooch thought the task could be added with little additional expense. The model ordinances could be added as an appendix. This task has been added to Task 6 in Exhibit IV.

Written Comments

1. Jody Puckett, City of Dallas
2. Sydney Burris
3. Dell Shaffer



June 2, 2008

Stephanie W. Griffin P. E.
Freese and Nichols, Inc.
4055 International Plaza, Suite 200
Fort Worth, Texas 76109

Re: Region C Scope of Work Comments

Thank you for the opportunity to review and comment on the Detailed Scope of Work for the 2011 Region C Water Plan. Upon review of the scope of work, the City of Dallas has the following comments:

- Task 1.b, eighth bullet - Reads "...quantity and /or quality problems related t supply." Change to "...quantity and /or quality problems related to supply."
- Task 3B. add the following as sources known to have changed since the 2006 Regional Water plan:
 - Lewisville Lake new volumetric survey (currently underway)
 - Ray Roberts Lake new volumetric survey (currently underway)
 - Lake Fork TXU exercise of its water supply option
 - Lake Ray Hubbard additional water right (Increased yield permit application)

In addition to the above comments, the following items have been included for consideration for additional studies as the Region C Water Planning Group develops the 2011 Region C Water Plan.

- Impact of climate change on current supplies and proposed water management strategies. Although the specifics of changes in the climate in the region and state are not quantified, it is important to plan for more severe weather patterns (i.e., prolonged or more severe drought conditions).
- Evaluate impact of environmental flows and bay and estuary flows developed by the Bay and Basin Advisory Committees and Science Teams on the current supplies and more importantly proposed water management strategies.

If you have any questions or need additional information. Please call me at (214) 670-3144 or Denis Qualls, Senior Engineer, with the City's Water Utilities Department at (214) 670-3843.

Sincerely,

A handwritten signature in black ink, appearing to read "Jo M. Puckett", with the date "6/3/08" written next to it.

Jo M. (Jody) Puckett, P.E.
Director Water Utilities Department

Our mission is to be an efficient provider of superior water and wastewater service and a leader in the water industry.

1500 Marilla, 4AN, Dallas, Texas 75201
Telephone: (214) 670-3146 • Fax: (214) 670-3154

Response to Jody Puckett's Letter:

- Task 1.b, eighth bullet. Correction made.
- Task 3.b. The four sources have been added.
- Impact of climate change. Information on climate change and its impact on water supplies are being developed at the state level. Tasks 4 and 6 address “climate change” as it relates to potential increases in occurrences and/or length of droughts in the region.
- Environmental Flows. The Bay and Basin Advisory Committees and Science Teams are not expected to complete their analysis before the deadline to complete the Region C draft report. In the event that information becomes available, we will review and consider this information as part of the proposed scope of work presented herein.

Stephanie Griffin

From: Melisa Fuller [mfuller@NTMWD.COM]
Sent: Tuesday, June 10, 2008 10:44 AM
To: Stephanie Griffin
Subject: FW: Comments on Draft Region C Water Plan

-----Original Message-----

From: bxwmih@uoit.com [mailto:bxwmih@uoit.com]
Sent: Tuesday, June 03, 2008 6:20 PM
To: Melisa Fuller
Subject: Comments on Draft Region C Water Plan

TO: Region C Water Planning Group and related personnel
CC: Texas Water Development Board members
The Honorable Ken Armbrister, Chair, Natural Resources Committee, Texas Senate
The Honorable Robert Puente, Chair, Natural Resources Committee, TX House of Reps.

FROM: Sydney Burris, bxwmih@uoit.com, Gena Tucker CA 58048
DATE: 6/3/2008
RE: Comments on Draft Region C Water Plan

whitehanded tach caloricity predistinct thrawcrook verselet earwig eliminator <a href=
<http://www.magictouch.com.tw> >Super Elite Technology Co.,Ltd
<http://www.israelcorp.com/>

I strongly oppose--and urge you to remove--the four new reservoirs that your Draft Plan proposes as recommended strategies (Marvin Nichols, Fastrill, Lower Bois d'Arc Creek, Ralph Hall), as well as the four additional new reservoirs listed as alternative strategies (George Parkhouse North and South, Columbia, Tehuacana). These unneeded dams would flood hundreds of square miles of East Texas, destroy increasingly rare wildlife habitat, take over five hundred square miles of land from thousands of mostly unwilling Texans, and devastate ranching, farming, and timber industries in large areas of Texas.

None of these staggering negative impacts is necessary, since your Plan shows that twice as much water as would be needed to meet year-2060 demands can be obtained from conservation, reuse, and bringing water from existing underutilized reservoirs. Utilizing less harmful, less controversial existing reservoirs would be a prudent and responsible course of action, whereas relying substantially on proposed new reservoirs is a risky strategy with much higher uncertainty.

I applaud your commitment made at your May meeting to explore scenarios which would fully utilize existing reservoirs before considering any new reservoirs. I urge you to commit to fully utilizing existing available reservoirs to meet demands, rather than needlessly damming our rivers.

The Draft Plan admits that building new reservoirs would negatively impact environmental, agricultural, and rural resources far more than utilizing the available existing water supplies. Yet you do not explain why you have chosen new reservoirs over the numerous yet-unclaimed supplies in existing reservoirs identified in the Draft. If you're going to support a Plan that proposes destructive new reservoir projects, I believe you have the burden of proof to justify your actions.

I urge you to commit to more aggressive water use efficiency measures (conservation). The Draft Plan's assumed water use efficiency measures for Region C cities still lag behind those already being achieved and/or planned for other Texas cities and regional water plans. It's unconscionable to plan to condemn other people's land without first using the reservoirs that Texans have already paid to develop.

Response to Sydney Burris' Email:

- Comment noted. No changes made.

Stephanie Griffin

From: ypjih@nufj.com
Sent: Saturday, June 07, 2008 2:15 AM
To: Stephanie Griffin
Subject: Comments on Draft Region C Water Plan

TO: Region C Water Planning Group and related personnel
CC: Texas Water Development Board members
The Honorable Ken Armbrister, Chair, Natural Resources Committee, Texas Senate
The Honorable Robert Puente, Chair, Natural Resources Committee, TX House of Reps.

FROM: Dell Shaffer, ypjih@nufj.com, Carlene Rivers CA 62927
DATE: 6/6/2008
RE: Comments on Draft Region C Water Plan

whitehanded tach caloricity predistinct thrawcrook verselet earwig eliminator <a href=
http://www.alternative-hawaii.com/bfh/index.html >Shoreline Fishing Hawaii
http://www.simba.fm/

I strongly oppose--and urge you to remove--the four new reservoirs that your Draft Plan proposes as recommended strategies (Marvin Nichols, Fastrill, Lower Bois d'Arc Creek, Ralph Hall), as well as the four additional new reservoirs listed as alternative strategies (George Parkhouse North and South, Columbia, Tehuacana). These unneeded dams would flood hundreds of square miles of East Texas, destroy increasingly rare wildlife habitat, take over five hundred square miles of land from thousands of mostly unwilling Texans, and devastate ranching, farming, and timber industries in large areas of Texas.

None of these staggering negative impacts is necessary, since your Plan shows that twice as much water as would be needed to meet year-2060 demands can be obtained from conservation, reuse, and bringing water from existing underutilized reservoirs. Utilizing less harmful, less controversial existing reservoirs would be a prudent and responsible course of action, whereas relying substantially on proposed new reservoirs is a risky strategy with much higher uncertainty.

I applaud your commitment made at your May meeting to explore scenarios which would fully utilize existing reservoirs before considering any new reservoirs. I urge you to commit to fully utilizing existing available reservoirs to meet demands, rather than needlessly damming our rivers.

The Draft Plan admits that building new reservoirs would negatively impact environmental, agricultural, and rural resources far more than utilizing the available existing water supplies. Yet you do not explain why you have chosen new reservoirs over the numerous yet-unclaimed supplies in existing reservoirs identified in the Draft. If you're going to support a Plan that proposes destructive new reservoir projects, I believe you have the burden of proof to justify your actions.

I urge you to commit to more aggressive water use efficiency measures (conservation). The Draft Plan's assumed water use efficiency measures for Region C cities still lag behind those already being achieved and/or planned for other Texas cities and regional water plans. It's unconscionable to plan to condemn other people's land without first using the reservoirs that Texans have already paid to develop.

Response to Dell Shaffer's Email:

- Comment noted. No changes made.